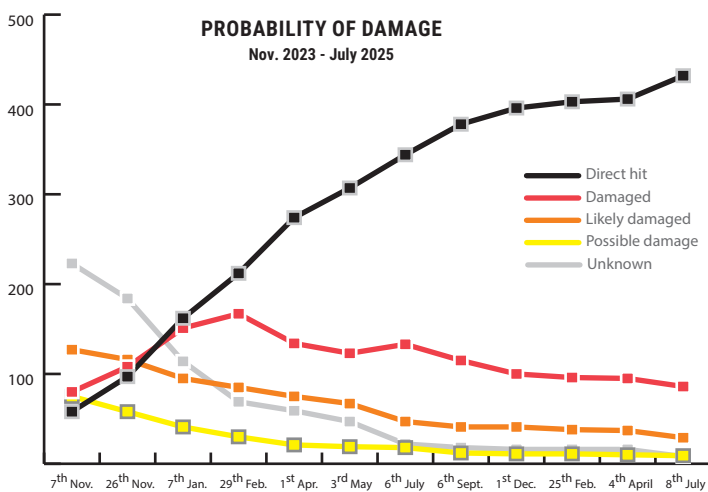
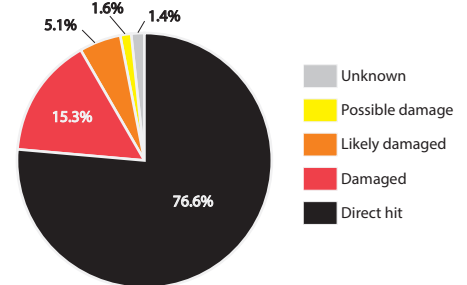


This snapshot outlines the results of assessing the probability of damage to school buildings by analyzing their proximity to damaged sites identified by UNOSAT using data collected on 08 July 2025.

MAIN FINDINGS

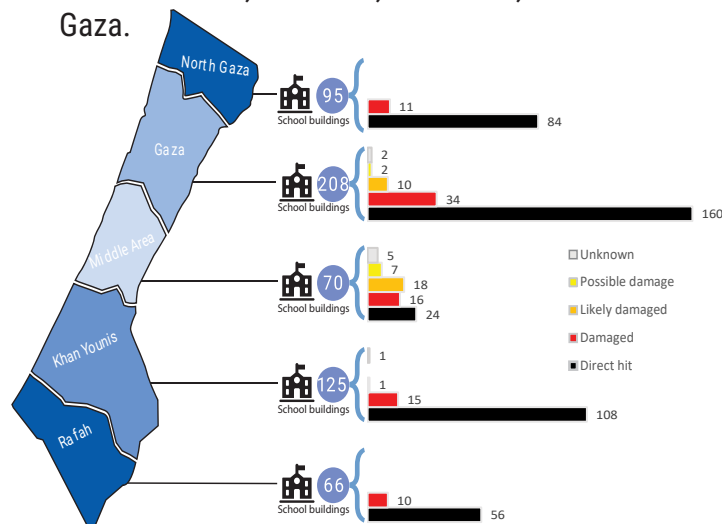
- This exercise indicates that **97%** (a +1.6% increase from the previous reporting period) of schools sustained some level of damage to their buildings, this includes **"Direct hit"**, **"Damaged"** and **"Likely damaged"**.
- Nearly **91.8%** of school buildings in Gaza (518 out of 564) will either need full reconstruction or major rehabilitation work to be functional again.
- The assessment found that **432** school buildings (**76.6%** of the total school buildings in Gaza) have been **"Direct hit"** since 7 October 2023, an increase of **26** school buildings (**+4.6%**) since the previous reporting period.



- The **432** school buildings classified as **"Direct hit"** previously served approximately 469,222 students and 17,564 teachers, representing about 75.8% of the total student population and 75.9% of the total teaching staff.
- The **86** school buildings classified as **"Damaged"** served roughly 94,431 students and 3,574 teachers, accounting for around 15.3% of the total student population and 15.4% of the total teaching staff.
- 66% of school buildings that have been used by IDP as shelters are **"Directly hit"**.

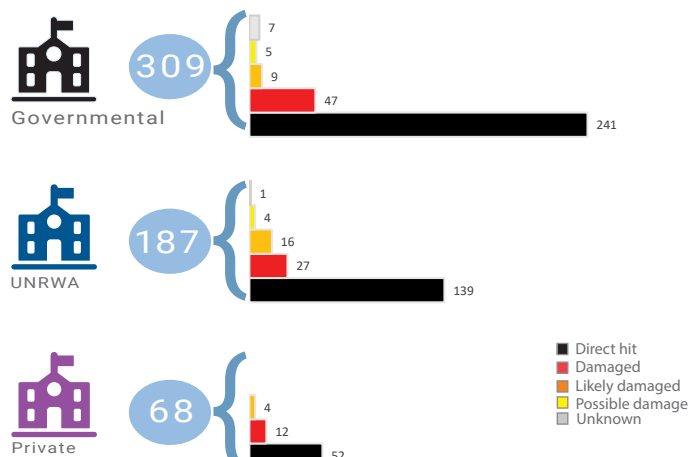
PROBABILITY PER GOVERNORATE

- North Gaza and Rafah governorates are the most affected with **100%** of their school buildings being either **"Direct hit"** or **"Damaged"**, followed by Khan Younis governorate with **98.4%** of its total school buildings. While **93.3%** of Gaza governorate school buildings are classified as **"Direct hit"** or **"Damaged"**.
- Of the 26 newly **"Directly hit"** school buildings, 11 are in Khan Younis, 9 in Gaza, 5 in Rafah, and 1 in North Gaza.



PROBABILITY PER SCHOOL TYPE

- About one-third of the schools classified as **"Directly hit"** or **"Damaged"** are operated by **UNRWA**, highlighting the war's significant impact on UN-run educational facilities and the vulnerability of vital humanitarian infrastructure.
- Of the 26 newly **"Directly hit"** school buildings, 11 are government-run, 8 are UNRWA, and 7 are private.



* To access the previous reports (updates 1 to 9) click [here](#)

* For more details please visit oPt Education Cluster - [Damaged Schools Dashboard - Gaza 2023](#)

* For more information on the oPt Education Cluster and other education resources please visit our [Web page on Relief Web Occupied Palestinian Territory: Education | ReliefWeb Response](#)