

## July 2018



— International Border  
--- Green Line

West Bank

ISRAEL Jerusalem



ho  
RIVER JORDAN

A map of the United States with a red outline highlighting the Northeast region, specifically the area around New York City and New Jersey.

pal area

---

---

---











NOT FOR SALE



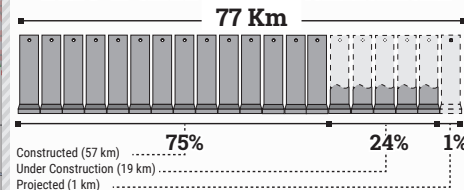
The designations employed and the presentation of material on this map do not imply the expression of any opinion whatsoever on the part of the Secretariat of the United Nations concerning the legal status of any country, territory, city or area or of its authorities, or concerning the delimitation of its frontiers or boundaries. Reproduction and/or use of this material is only permitted with express reference to "United Nations OCHA nPI" as the source.

Kilometres






## Ramallah Closures

	Checkpoints	10
	Green Line Checkpoints	-
	Partial Checkpoints	2
	Earthmounds	35
	Roadblocks	7
	Closed Road Gates	11
	Open Road Gates	18
	Trenches	-
	Earth Walls (521m)	2
	Road Barriers ( 19,817m)	18
<b>TOTAL</b>		<b>103</b>



## The Barrier in Ramallah




### Closed and Restricted Areas

- |   |  |
|---|--|
|  | Israeli military base<br><i>Access is prohibited</i>   |
|  | Israeli closed military area<br><i>Access is prohibited</i>  |
|  | Existing and projected 'closed areas' behind the Barrier<br><i>Access is limited to permit holders</i> |
|  | Tunnel/Underpass*  |
|  | Observation Tower*   |
- \* Not counted in the total closure figures


## Israeli Settlements

-  Settlement built-up or oupost, outer limit and municipal area
-  Land cultivated by settlers








## Roads

- |   |                                    |
|---|------------------------------------|
|  | Prohibited Palestinian vehicle use |
|  | Main road                          |
|  | Other road                         |

## West Bank Barrier

-  Constructed  
 Under Construction or Planned Route  
 Barrier Gate

### Palestinian Communities

- |   |                       |
|---|-----------------------|
|  | Governorate Capital   |
|  | Governorate Boundry   |
|  | Built-up              |
|  | < 1,000 Residents     |
|  | 1,000 - 10,000        |
|  | > 10,000              |
|  | Depopulated Community |

## Oslo Interim Agreements (1995-1999)

- |   |                                |   |
|---|--------------------------------|---|
|  | Area A <sup>1</sup>            | 1. Extensive delegation of powers to the Palestinian Authority  |
|  | Area B <sup>2</sup>            | 2. Partial delegation of powers to the Palestinian Authority; joint Israeli-Palestinian security coordination |
|  | Special Case (H2) <sup>3</sup> | 3. Hebron Agreement   |
|  | Intended Nature Reserve        | 4. Very limited delegation of powers to the Palestinian Authority   |

Access and closure data is as of June 2018. It is collected by OCHA staff and is subject to change.  
Cartography : OCHA Information Management unit  
Map Produced: January 2019  
Base data and statistics: OCHA, JRC, PA-MOPIC  
For comments contact <imu@ochapt.org> or tel. +972 (0)2 582-9962  
www.ochapt.org