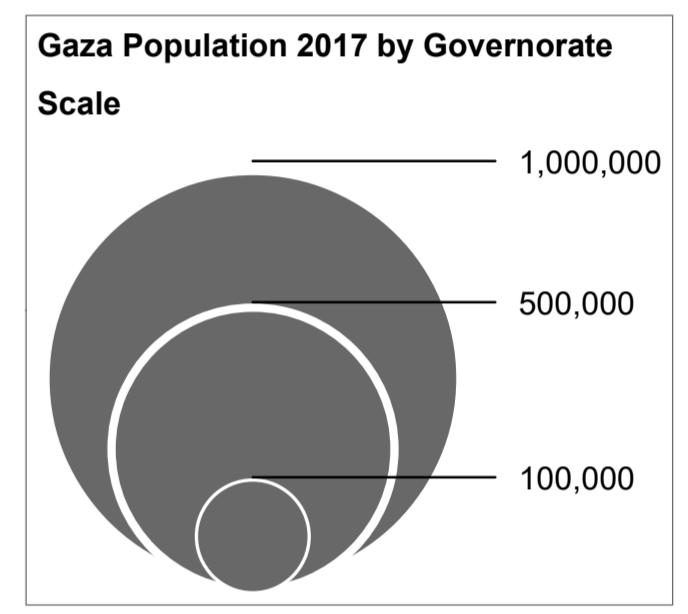
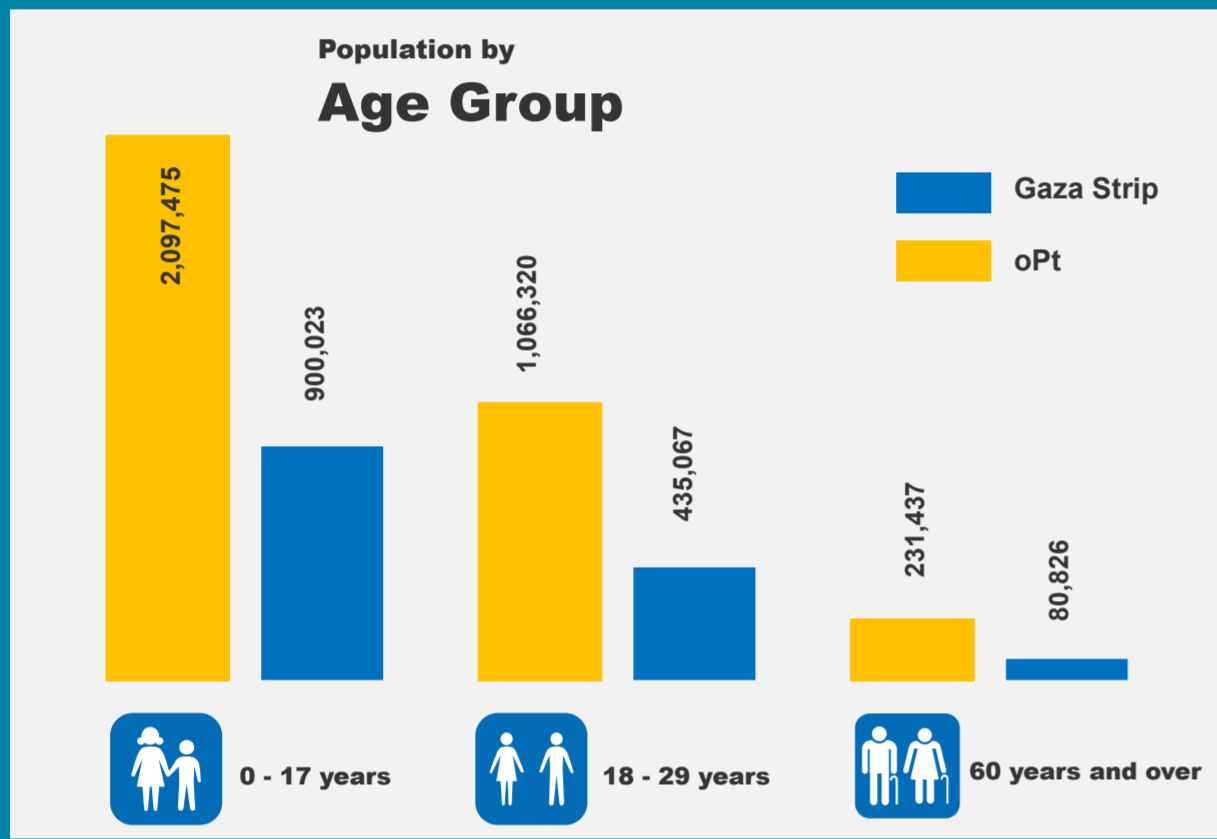
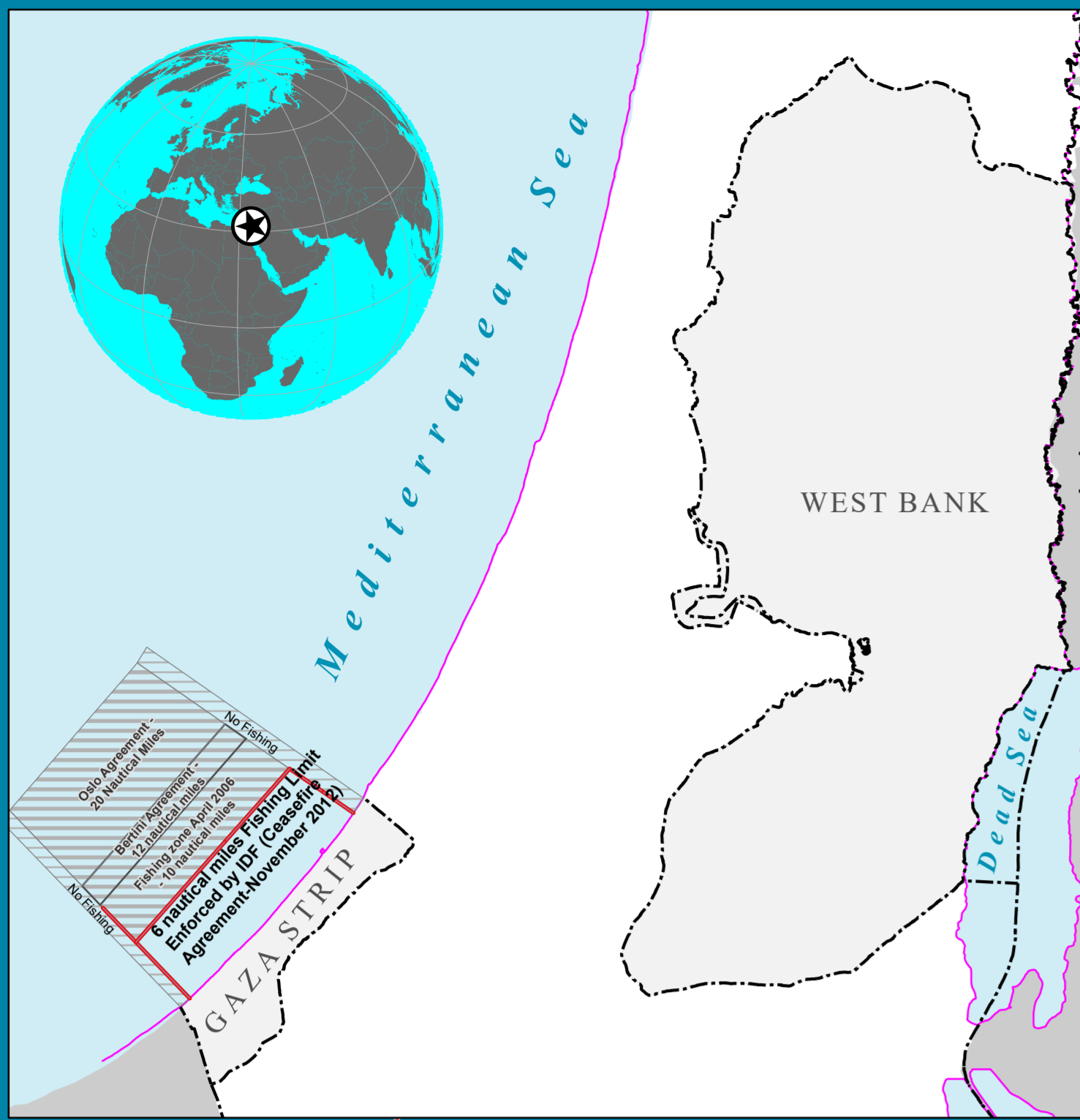


West Bank & Gaza Strip Overview Map



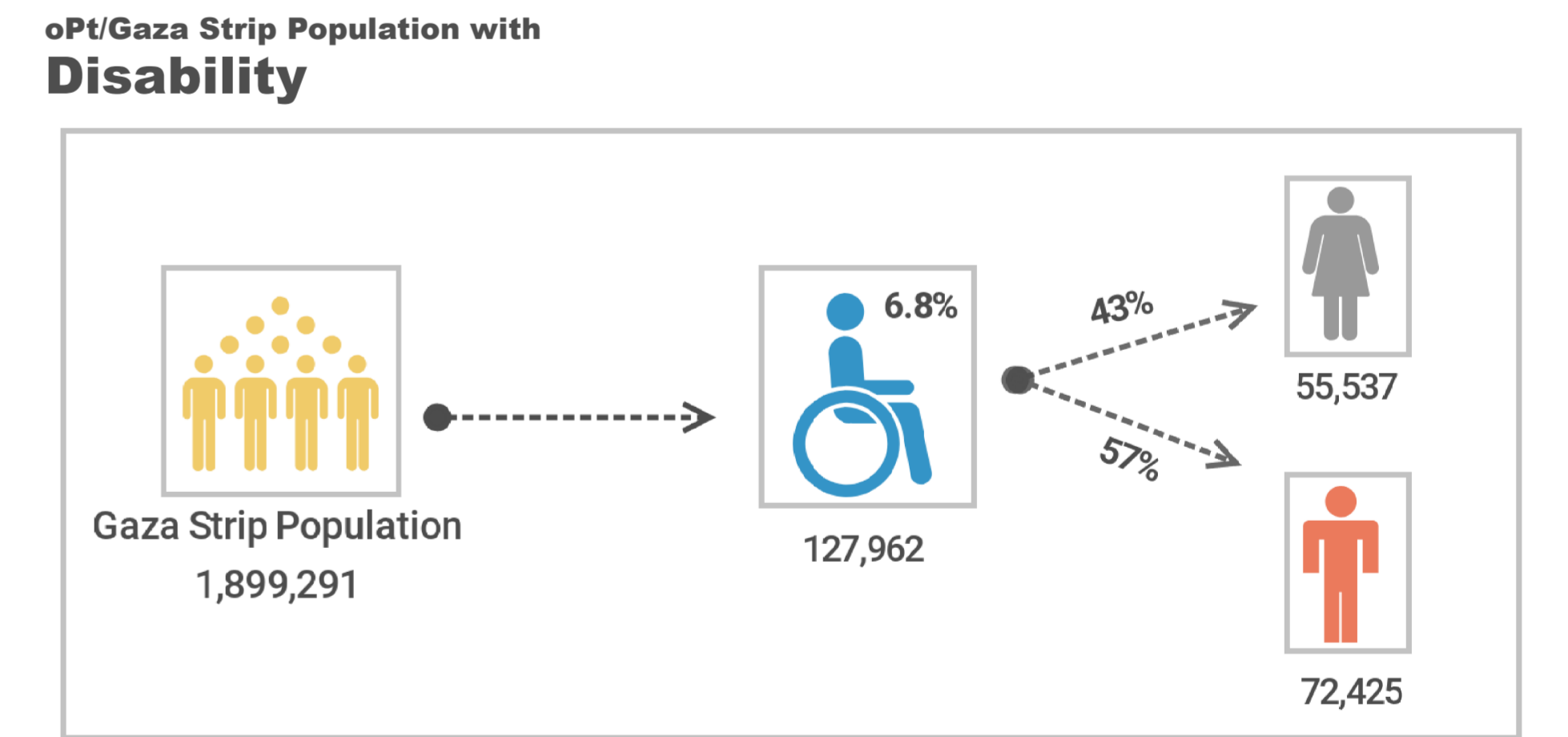
Public secondary health services

Governorate	Hospitals	Beds	Population
North Gaza	2	196	368,978
Gaza	7	1,159	652,597
Middle Zone	1	166	273,200
Khan Younis	2	653	370,638
Rafah	2	139	233,878
Total	14	2,313	1,899,291

Data source: Health Cluster HeRAMS

Public & UNRWA primary health centres

Governorate	# of PHCs		Level 2		Level 3		Level 4		Population served
	MoH	UNRWA	MoH	UNRWA	MoH	UNRWA	MoH	UNRWA	
North Gaza	7	4	2	2	4	1	1	4	368,978
Gaza	16	6	5	2	6	1	5	5	652,597
Middle Zone	13	4	10	1	2	2	1	1	273,200
Khan Younis	9	3	6	2	2	1	1	2	370,638
Rafah	4	5	2	2	1	1	1	2	233,878
Total	49	22	25	3	15	5	9	14	1,899,291



Classifications of PHC centers levels

Level 1	Level 2	Level 3	Level 4
Preventive services: Mother and child health care and immunization.	Preventive services: Mother and child health care and immunization.	Preventive services: mother and child health care immunization, family planning and dental.	Preventive services: mother and child health care, immunization, family planning and dental.
Curative services: first aid	Curative services: General Practitioner (GP) medical care.	Curative services: General Practitioner (GP) and medical specialist	Curative services: General Practitioner (GP) and medical specialist care and dental care.
	Laboratory (in some clinics)	Laboratory (in some clinics)	Gynecology and obstetric Laboratory/ Radiology/ Health Education Emergency Medical Services (EMS)

HEALTH FACILITIES

- Primary Health Care (PHC)**
 - Health Service Level: Level 1 (0), Level 2 (19), Level 3 (22), Level 4 (10)
- Trauma Stabilisation Points (TSPs)**
 - MoH & Palestine Red Crescent Society
- Hospitals**
 - Governmental | الحكومي (14)
 - UNRWA | وكالة الغوث (0)
 - NGOs | اهلتي (11)
 - PMMS | خدمات طبية عسكرية (3)
 - Private | خاص (0)
- International Boundaries**
 - Governorate Boundary
 - International Boundary
- Roads**
 - Regional road
 - Main road
 - Local road
- Main cities & Refugee camps**
 - Main city
 - Refugee Camp
 - Over 50,000
 - 2,001 - 50,000
- Built-up Areas**
 - Community
 - Refugee camp
- Crossing Points**
 - Open
 - Closed but opens for exceptional cases
 - Closed
- Closed and Restricted Areas**
 - Access permitted on foot and for farmers only (100-300 metres)
 - Risk zone (300-1000) metres.

Total Area 365 Km Sqr

Population Density 5,203 Persons per Km-Sqr

Total Population 1,899,291

of registered refugees 1,230,629

Unemployment Rate 48.2%

of Unemployed 232,480

Source: PCBS Preliminary Results - Census 2017

Health Facilities Source: PNIPH 2018
Population data source: PCBS Preliminary Results - Census 2017
Baseline source: OCHA oPt

Map Scale 1:60,000 1 centimeter = 0.6 kilometers

0 2 4 Kilometers

Disclaimer The boundaries and names shown and the designations used on this map do not imply official endorsement or acceptance by the United Nations.