

Gaza Strip - Conflict Related Palestinian Casualties

Between 30 March – 13 August 2018



HEALTH CLUSTER
OCCUPIED PALESTINIAN TERRITORY

<http://healthclusteropt.org>

Caseload of casualties related to the conflict

 **175 Killed**

 **18,006 Injured**

Injuries treated by facility

 **9,447 Treated at hospitals**

 **8,559 Treated & discharged at TSPs***

Hospitalized injuries by gender

 **8,811 Male**

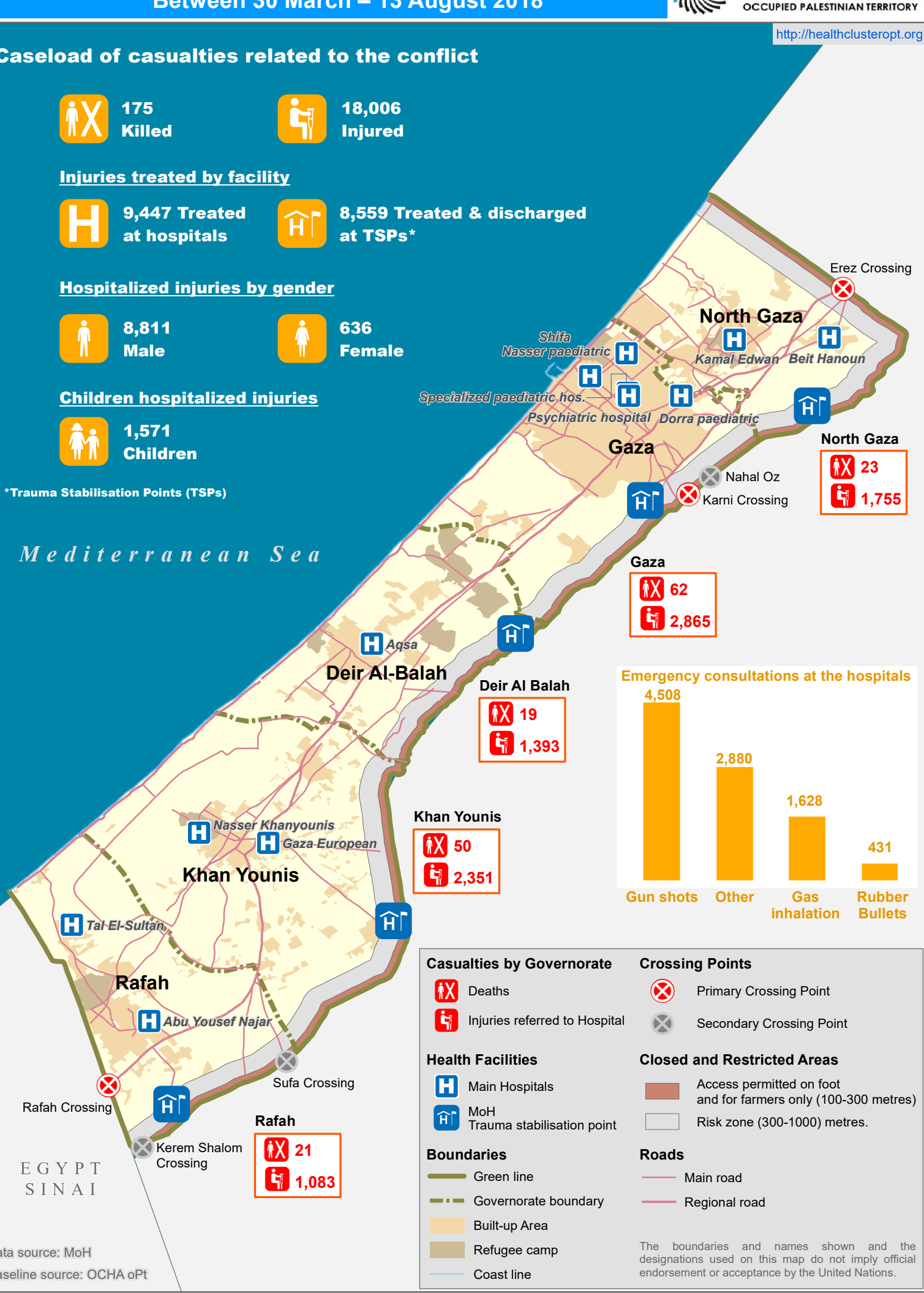
 **636 Female**

Children hospitalized injuries

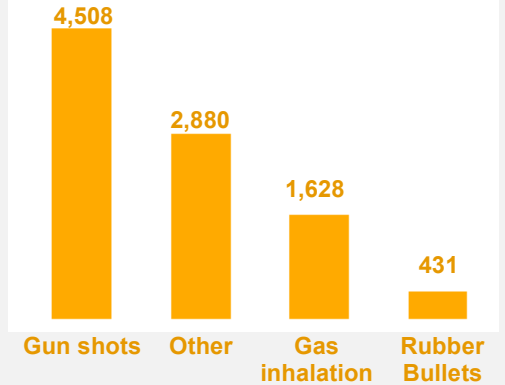
 **1,571 Children**

*Trauma Stabilisation Points (TSPs)



Mediterranean Sea





Emergency consultations at the hospitals






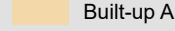
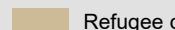
Casualties by Governorate

-  Deaths
-  Injuries referred to Hospital



Health Facilities

-  Main Hospitals
-  MoH Trauma stabilisation point



Boundaries

-  Green line
-  Governorate boundary
-  Built-up Area
-  Refugee camp
-  Coast line

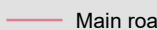

Crossing Points

-  Primary Crossing Point
-  Secondary Crossing Point

Closed and Restricted Areas

-  Access permitted on foot and for farmers only (100-300 metres)
-  Risk zone (300-1000) metres.

Roads

-  Main road
-  Regional road

The boundaries and names shown and the designations used on this map do not imply official endorsement or acceptance by the United Nations.

Data source: MoH

Baseline source: OCHA oPt

EGYPT
SINAI