



GAZA CRISIS ATLAS


AUGUST 2014

www.ochaopt.org

United Nations Office for the Coordination of Humanitarian Affairs occupied Palestinian territory
P. O. Box 38712 East Jerusalem 91386 | tel +972 (0)2 582 9962 | fax +972 (0)2 582 5841 | ochaopt@un.org

Coordination Saves Lives

Community	Page Number
'Abasan al Jadida (as Saghira)	81
'Abasan al Kabira	88
Al Bayuk	98,99,103,104,105,108
Al Bureij Camp	46,53,54
Al Fukhkhari	87,94,100,101
Al Maghazi Camp	45,52,60
Al Mawasi (Khan Yunis)	67,68,76
Al Mawasi (Rafah)	75
Al Mughraqa (Abu Middein)	30,31
Al Musaddar	51
Al Qaraya al Badawiya al Maslakh	3,7,8
Al Qarya as Suwaydiya	74,82
An Nuseirat Camp	37,38,39
As Siafa	1,2
Ash Shati' Camp	10,16,17
Az Zawayda	44
Bani Suheila	71,72,73,79,80
Beit Hanun	15,21,22,29
Beit Lahiya	5,6,20
Deir al Balah	55,56
Deir al Balah Camp	43,49,50
Gaza City	11,18,23,24,25,26,27,28,32,33,34,35,42
'Izbat Beit Hanun	13,14
Jabalya	4
Jabalya Camp	12,19
Juhor ad Dik	40,41,47,48
Khan Yunis	61,62,63
Khan Yunis Camp	69,70,78
Khuza'a	89,95,96
Qizan an Najjar	77,85
Rafah	92,102
Rafah Camp	90,91,97
Shokat as Sufi	106,107
Tall as Sultan	83,84
Umm Kameil	86,93
Wadi as Salqa	57,58,59,64,65,66



Page Number: 1

Governorate: Gaza North

Community: As Siafa

Neighborhood: Al Attarta

Map production: OCHA oPt, 13 August 2014
Map and data sources: ICRC, UNOSAT, OCHA, OSM, UNRWA
Satellite image: ICRC, Pleiades
Image date: 6 July 2014
Resolution: 50cm

•

Damage (UNOSAT)

★

Damaged (Hospitals, Power Plant)

🏥

Hospital

🏠

Clinics

🏠

Shelter

🎓

Schools

🎓

UNRWA Schools

🕌

Mosque

🎓

University/College

🏨

Hotel

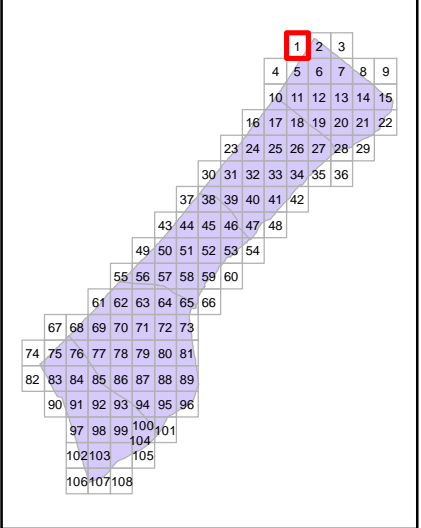
🏢

Public Building

🚰

Wastewater Treatment Plant

Governorate border



N


Map Scale: 1:7500

0

100

200

300 Meters



Coordinate system: WGS84 UTM Zone 36 N, Palestine Grid

Map Scale: 1:7500

Map production: OCHA oPt, 13 August 2014
Map and data sources: ICRC, UNOSAT, OCHA, OSM, UNRWA
Satellite image: ICRC, Pleiades
Image date: 6 July 2014
Resolution: 50cm

Page Number: 2

Governorate: Gaza North

Community: As Siafa

Neighborhood: Al Attarta

Map production: OCHA oPt, 13 August 2014
Map and data sources: ICRC, UNOSAT, OCHA, OSM, UNRWA
Satellite image: ICRC, Pleiades
Image date: 6 July 2014
Resolution: 50cm

Damage (UNOSAT)

Damaged (Hospitals, Power Plant)

Hospital

Clinics

Shelter

Schools

UNRWA Schools

Mosque

University/College

Hotel

Public Building

Wastewater Treatment Plant

Governorate border

N

Map Scale: 1:7500

0

100

200

300 Meters

Page Number: 3

Governorate: Gaza North

Community: Al Qaraya al Badawiya al Maslakh

Neighborhood:

•

Damage (UNOSAT)

★

Damaged (Hospitals, Power Plant)

🏥

Hospital

🏠

Clinics

🏠

Shelter

🎓

Schools

🎓

UNRWA Schools

🕌

Mosque

🎓

University/College

🏨

Hotel

🏢

Public Building

🚰

Wastewater Treatment Plant

Governorate border

Map production: OCHA oPt, 13 August 2014
Map and data sources: ICRC, UNOSAT, OCHA, OSM,UNRWA
Satellite image:ICRC, Pleiades
Image date: 6 July 2014
Resolution: 50cm

N

Map Scale: 1:7500

0

100

200

300 Meters

Page Number: 4

Governorate: Gaza North

Community: Jabalya

Neighborhood:

Map production: OCHA oPt, 13 August 2014
Map and data sources: ICRC, UNOSAT, OCHA, OSM, UNRWA
Satellite image: ICRC, Pleiades
Image date: 6 July 2014
Resolution: 50cm

•

Damage (UNOSAT)

★

Damaged (Hospitals, Power Plant)

⚡

Hospital

🏠

Clinics

🏠

Shelter

🎓

Schools

🎓

UNRWA Schools

🕌

Mosque

🎓

University/College

🏨

Hotel

🏢

Public Building

🚰

Wastewater Treatment Plant

Governorate border

N

Map Scale: 1:7500

0

100

200

300 Meters

Page Number: 5

Governorate: Gaza North

Community: Beit Lahiya

Neighborhood: Al Salateen

Map production: OCHA oPt, 13 August 2014
Map and data sources: ICRC, UNOSAT, OCHA, OSM, UNRWA
Satellite image: ICRC, Pleiades
Image date: 6 July 2014
Resolution: 50cm

Damage (UNOSAT)

Damaged (Hospitals, Power Plant)

Hospital

Clinics

Shelter

Schools

UNRWA Schools

Mosque

University/College

Hotel

Public Building

Wastewater Treatment Plant

Governorate border

Map Scale: 1:7500



Page Number: 6
Governorate: Gaza North
Community: Beit Lahiya
Neighborhood: Al Salateen

Map production: OCHA oPt, 13 August 2014
Map and data sources: ICRC, UNOSAT, OCHA, OSM, UNRWA
Satellite image: ICRC, Pleiades
Image date: 6 July 2014
Resolution: 50cm

- Damage (UNOSAT)

★

Damaged (Hospitals, Power Plant)

⚡

Hospital

🏠

Clinics

🏠

Shelter

🎓

Schools

🎓

UNRWA Schools
- 🕌

Mosque

🎓

University/College

🏠

Hotel

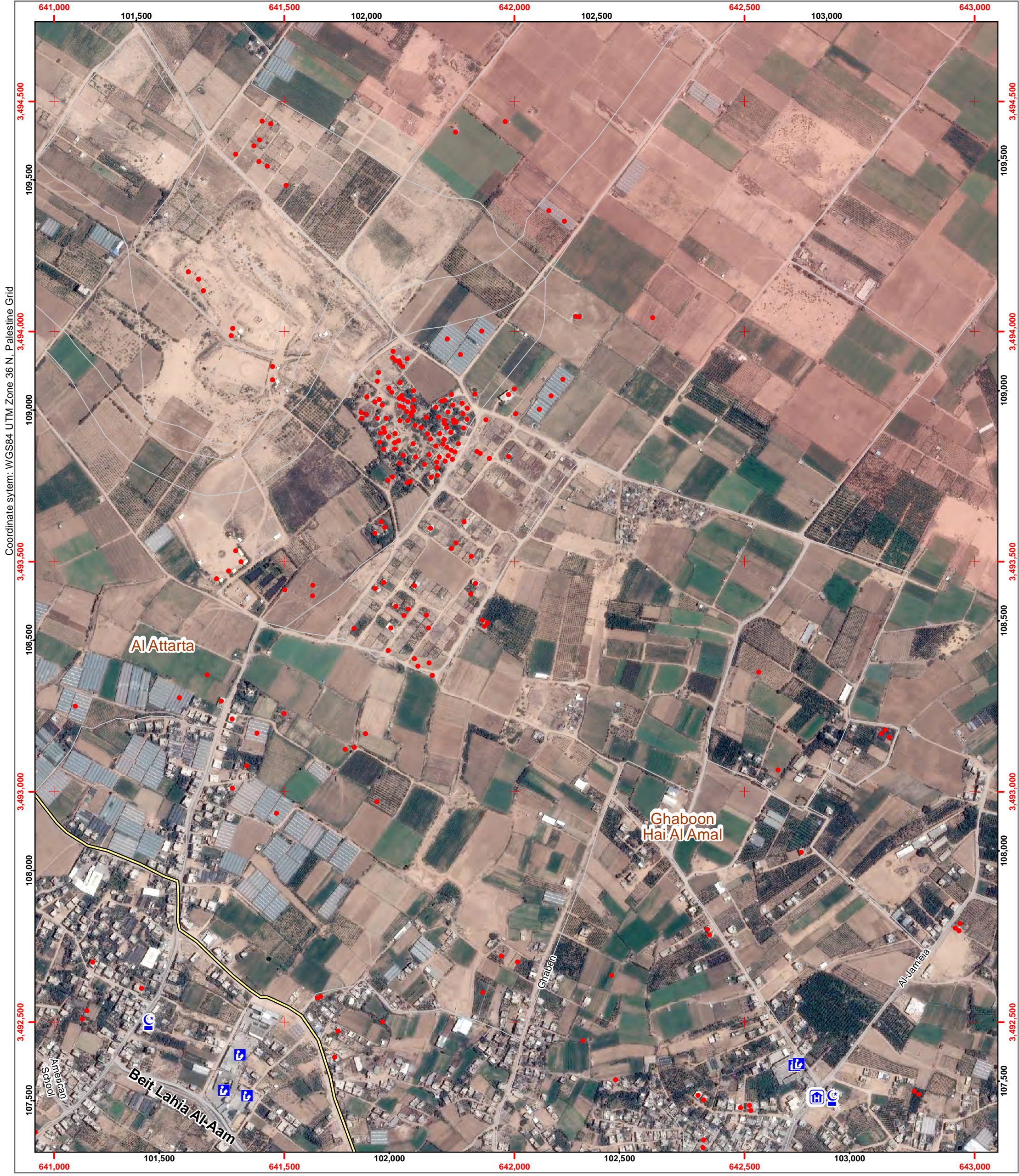
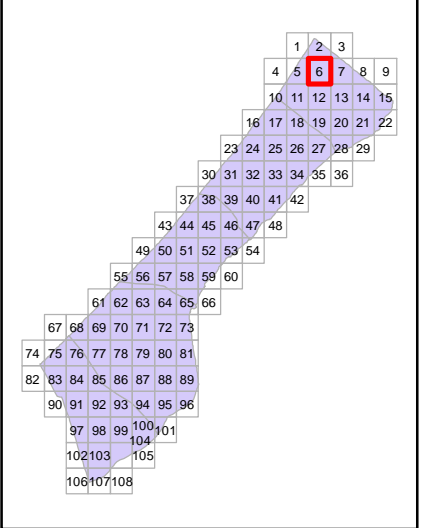
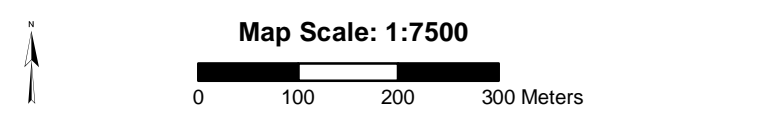
🏠

Public Building

🏠

Wastewater Treatment Plant

Governorate border





Page Number: 7
Governorate: Gaza North
Community: Al Qaraya al Badawiya al Maslakh
Neighborhood: Hatabiyya

Map production: OCHA oPt, 13 August 2014
Map and data sources: ICRC, UNOSAT, OCHA, OSM, UNRWA
Satellite image: ICRC, Pleiades
Image date: 6 July 2014
Resolution: 50cm

- Damage (UNOSAT)

★

Damaged (Hospitals, Power Plant)

🏥

Hospital

🏠

Clinics

🏠

Shelter

🎓

Schools

🎓

UNRWA Schools
- 🕌

Mosque

🎓

University/College

🏨

Hotel

🏢

Public Building

🌊

Wastewater Treatment Plant

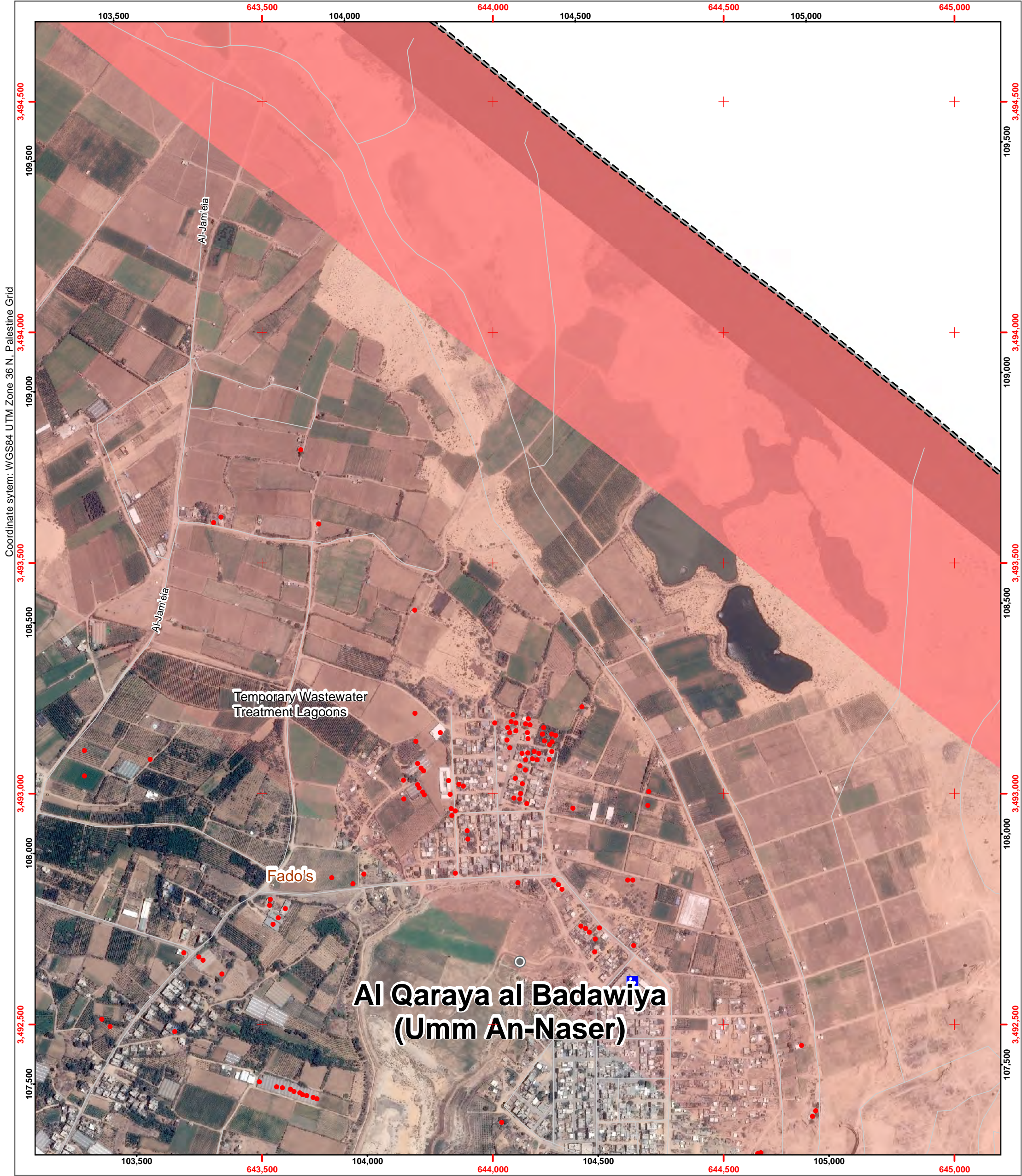
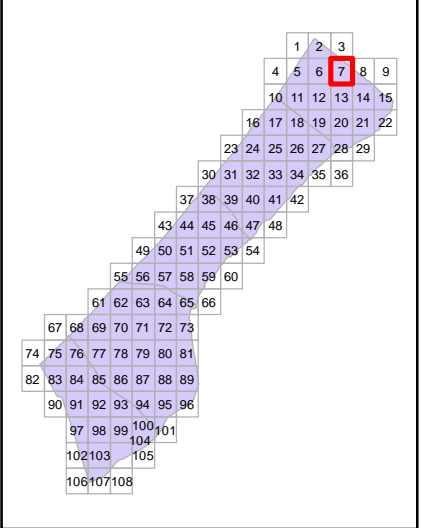
Governorate border

↑

N

0100200300

Meters





Page Number: 8

Governorate: Gaza North

Community: Al Qaraya al Badawiya al Maslakh

Neighborhood: AlSoltan Abedl Hamaid

Damage (UNOSAT)

Damaged (Hospitals, Power Plant)

Hospital

Clinics

Shelter

Schools

UNRWA Schools

Mosque

University/College

Hotel

Public Building

Wastewater Treatment Plant

Governorate border

Page Number: 10

Governorate: Gaza North

Community: Ash Shati' Camp

Neighborhood: Ash Sheikh Radwan

Map production: OCHA oPt, 13 August 2014
Map and data sources: ICRC, UNOSAT, OCHA, OSM, UNRWA
Satellite image: ICRC, Pleiades
Image date: 6 July 2014
Resolution: 50cm

Damage (UNOSAT)

Damaged (Hospitals, Power Plant)

Hospital

Clinics

Shelter

Schools

UNRWA Schools

Mosque

University/College

Hotel

Public Building

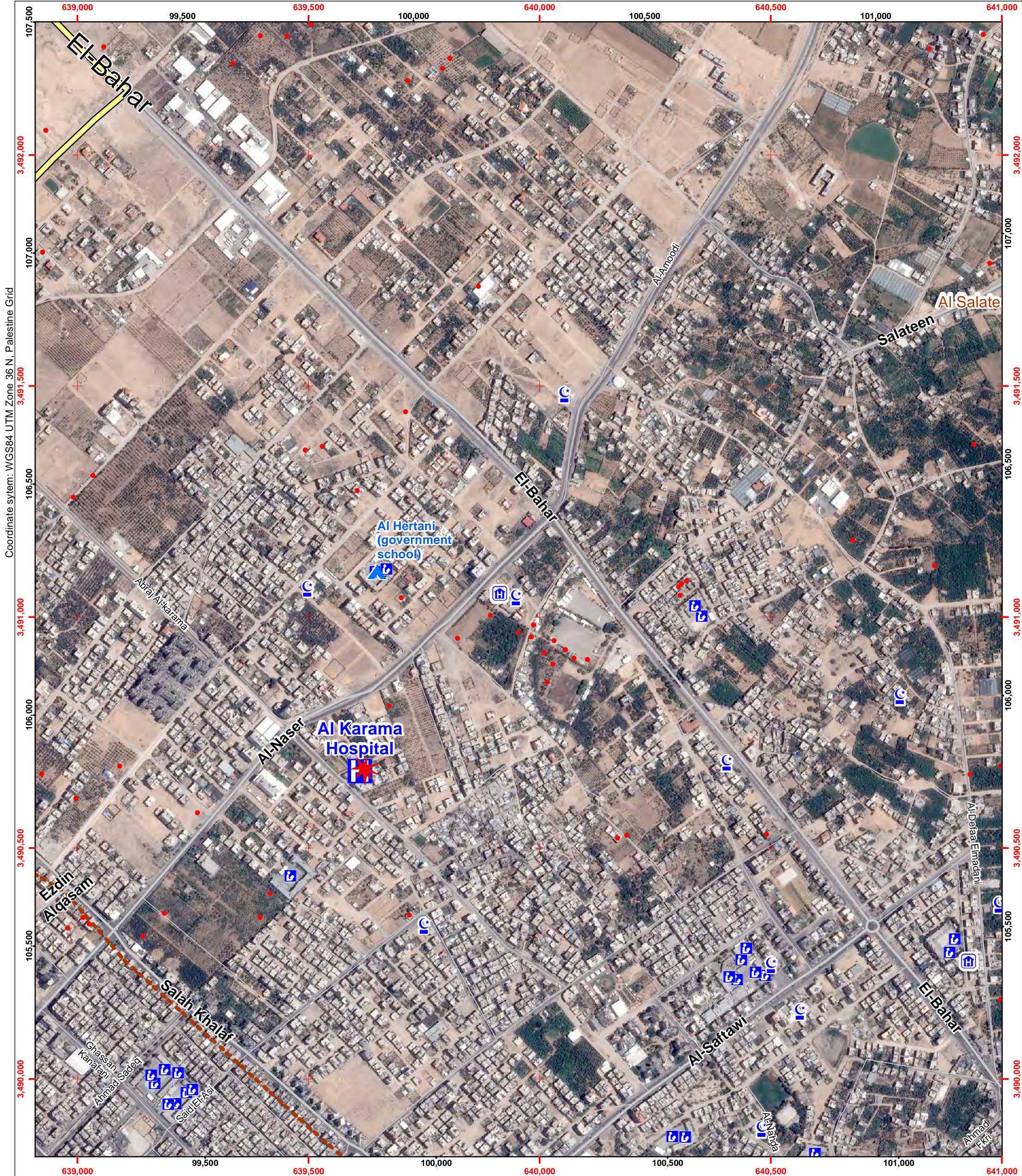
Wastewater Treatment Plant

Governorate border

N

Map Scale: 1:7500

0100200300 Meters



Page Number: 12

Governorate: Gaza North

Community: Jabalya Camp

Neighborhood: Jabalya El Balad

Map production: OCHA oPt, 13 August 2014
Map and data sources: ICRC, UNOSAT, OCHA, OSM, UNRWA
Satellite image: ICRC, Pleiades
Image date: 6 July 2014
Resolution: 50cm

Damage (UNOSAT)

Damaged (Hospitals, Power Plant)

Hospital

Clinics

Shelter

Schools

UNRWA Schools

Mosque

University/College

Hotel

Public Building

Wastewater Treatment Plant

Governorate border



Page Number: 13
Governorate: Gaza North
Community: 'Izbat Beit Hanun
Neighborhood: Al-Zatoon

Map production: OCHA oPt, 13 August 2014
Map and data sources: ICRC, UNOSAT, OCHA, OSM, UNRWA
Satellite image: ICRC, Pleiades
Image date: 6 July 2014
Resolution: 50cm

- Damage (UNOSAT)

★

Damaged (Hospitals, Power Plant)

⚡

Hospital

🏠

Clinics

🏠

Shelter

🎓

Schools

🎓

UNRWA Schools
- 🕌

Mosque

🎓

University/College

🏠

Hotel

🏢

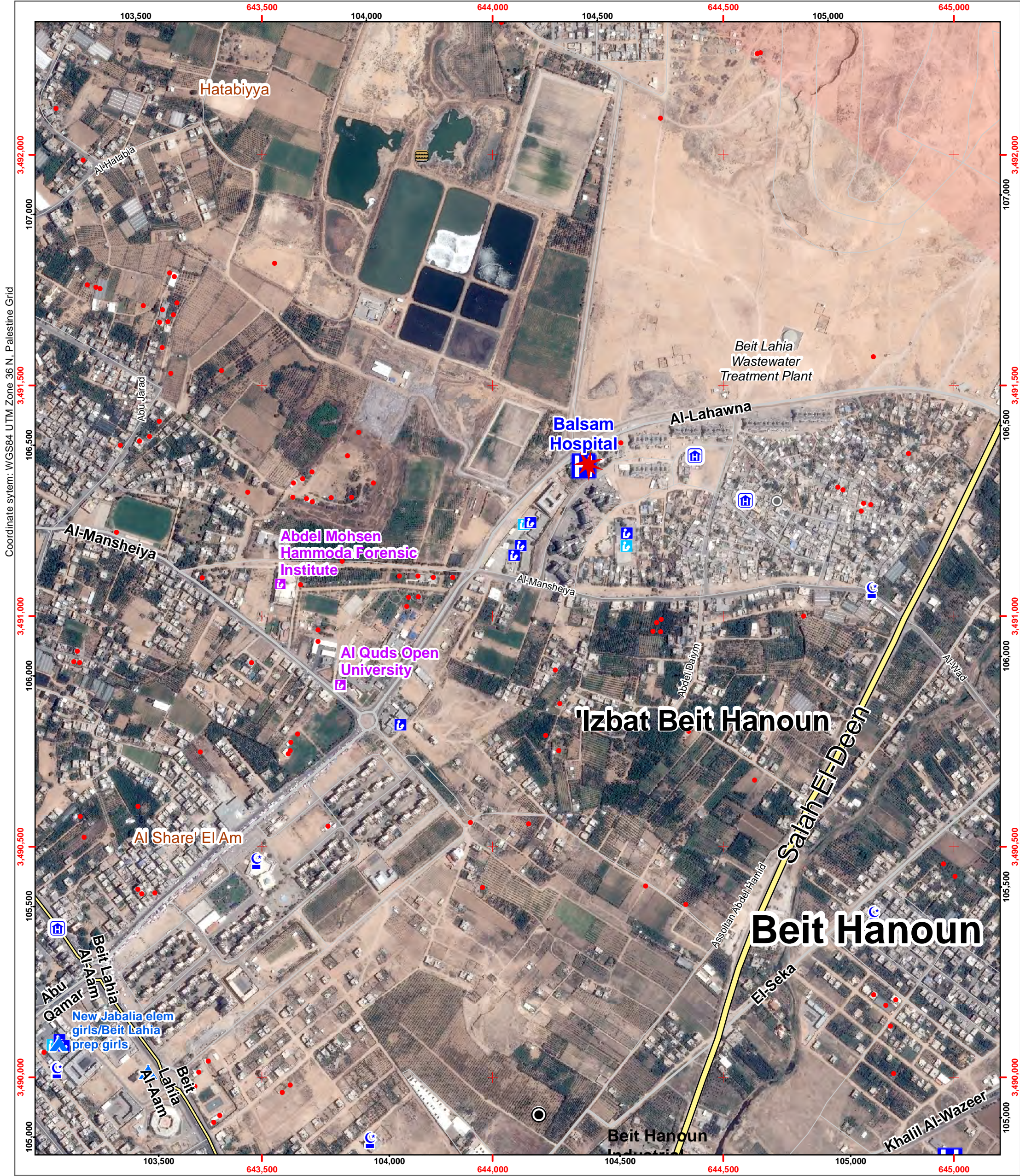
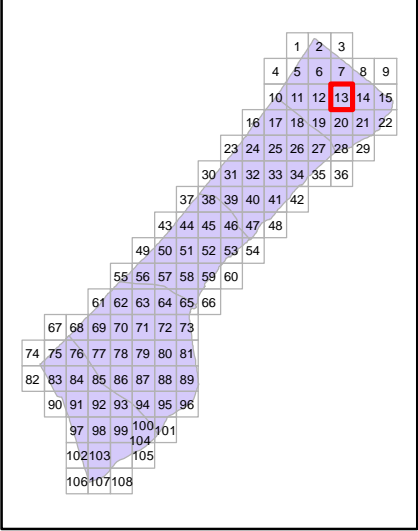
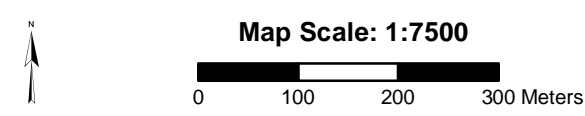
Public Building

🌊

Wastewater Treatment Plant

— — —

Governorate border





Page Number: 14
Governorate: Gaza North
Community: 'Izbat Beit Hanun
Neighborhood: Hai Abu Ghazala

Map production: OCHA oPt, 13 August 2014
Map and data sources: ICRC, UNOSAT, OCHA, OSM, UNRWA
Satellite image: ICRC, Pleiades
Image date: 6 July 2014
Resolution: 50cm

- Damage (UNOSAT)

★

Damaged (Hospitals, Power Plant)

⚡

Hospital

🏠

Clinics

🏠

Shelter

🎓

Schools

🎓

UNRWA Schools
- 🕌

Mosque

🎓

University/College

🏠

Hotel

🏢

Public Building

🌊

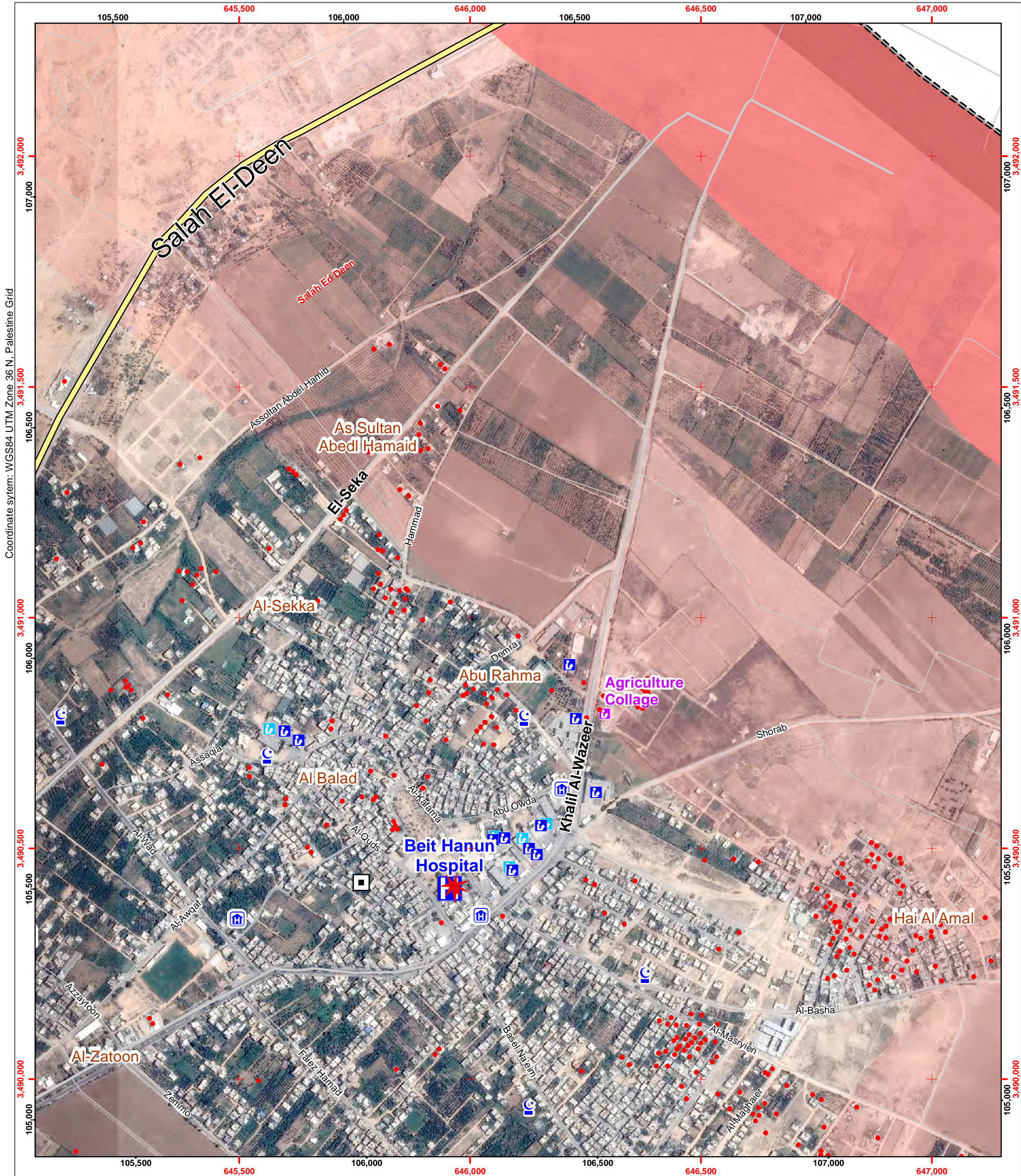
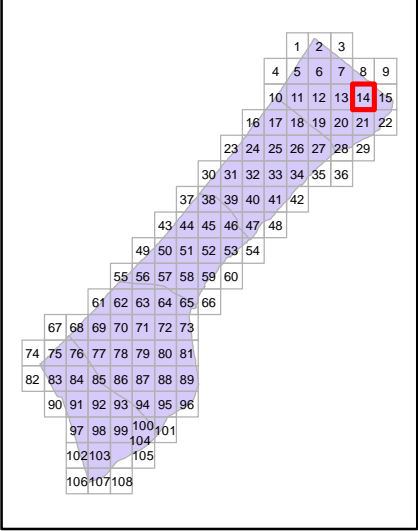
Wastewater Treatment Plant

—

Governorate border



Map Scale: 1:7500



Page Number:

15

Governorate:

Gaza North

Community:

Beit Hanun

Neighborhood:

Hai Abu Ghazala

Map production: OCHA oPt, 13 August 2014
Map and data sources: ICRC, UNOSAT, OCHA, OSM, UNRWA
Satellite image: ICRC, Pleiades
Image date: 6 July 2014
Resolution: 50cm

Damage (UNOSAT)

Damaged (Hospitals, Power Plant)

Hospital

Clinics

Shelter

Schools

UNRWA Schools

Mosque

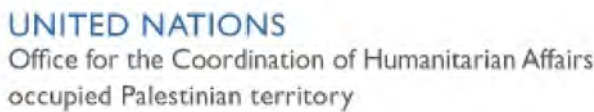
University/College

Hotel













Public Building

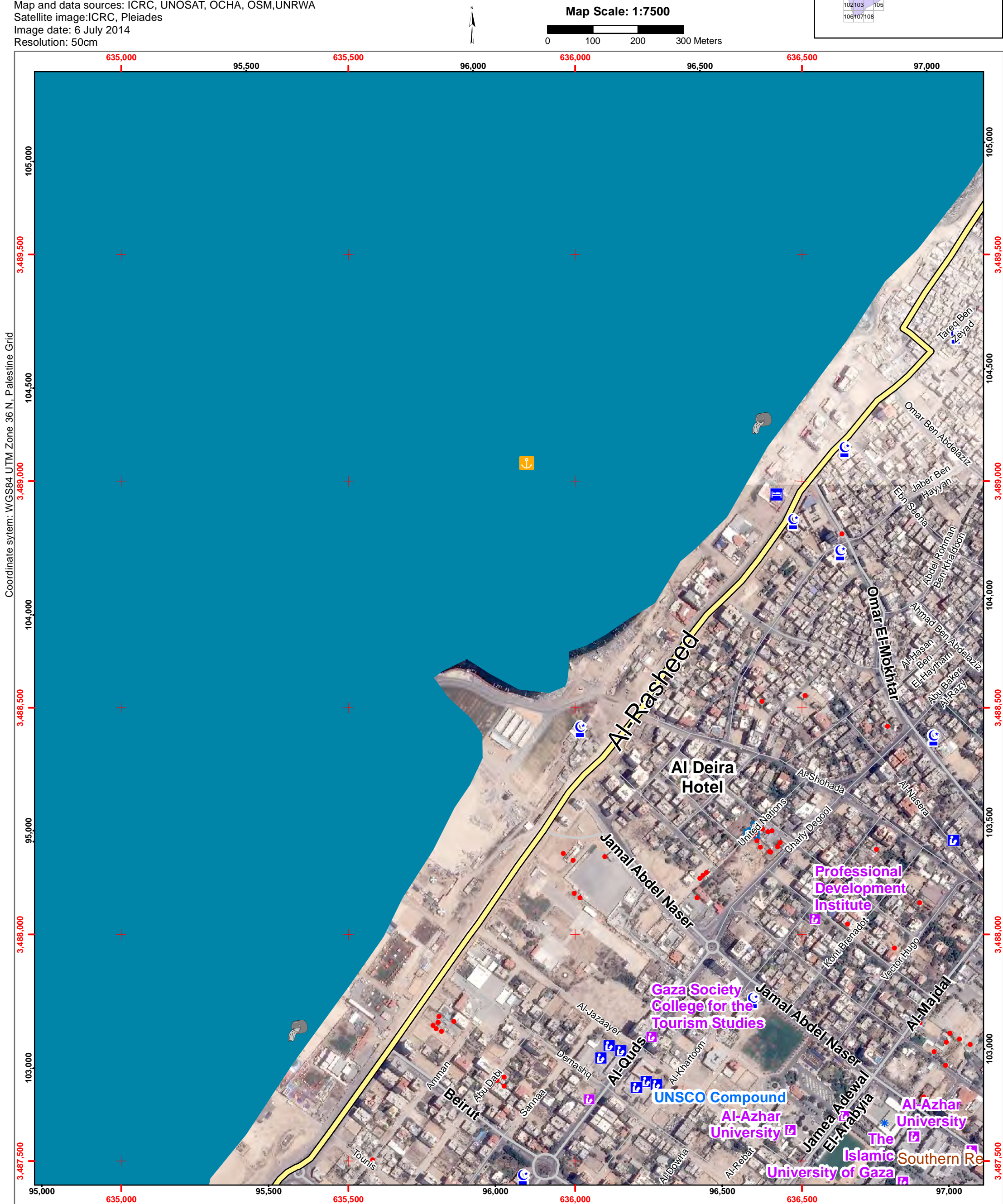
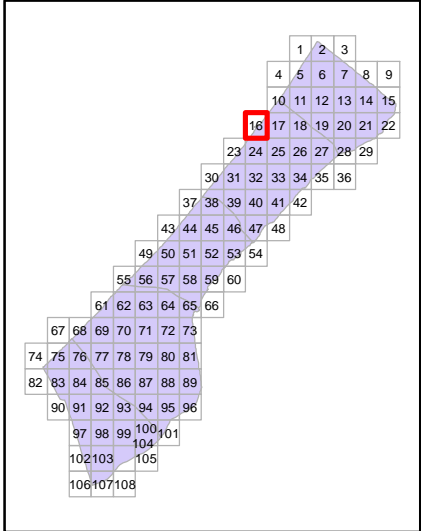
Wastewater Treatment Plant

Governorate border



Neighborhood: Ash Sheikh 'Ijleen

•	Damage (UNOSAT)		Mosque
	Damaged (Hospitals, Power Plant)		University/College
	Hospital		Hotel
	Clinics		Public Building
	Shelter		Wastewater Treatment Plant
	Schools		Governorate border
	UNRWA Schools		





Page Number: 17
Governorate: Gaza
Community: Ash Shati' Camp
Neighborhood: As Sabra

Map production: OCHA oPt, 13 August 2014
Map and data sources: ICRC, UNOSAT, OCHA, OSM, UNRWA
Satellite image: ICRC, Pleiades
Image date: 6 July 2014
Resolution: 50cm

- Damage (UNOSAT)

★

Damaged (Hospitals, Power Plant)

H

Hospital

🏠

Clinics

🏠

Shelter

🏠

Schools

🏠

UNRWA Schools
- 🕌

Mosque

🏫

University/College

🏨

Hotel

🏢

Public Building

🌊

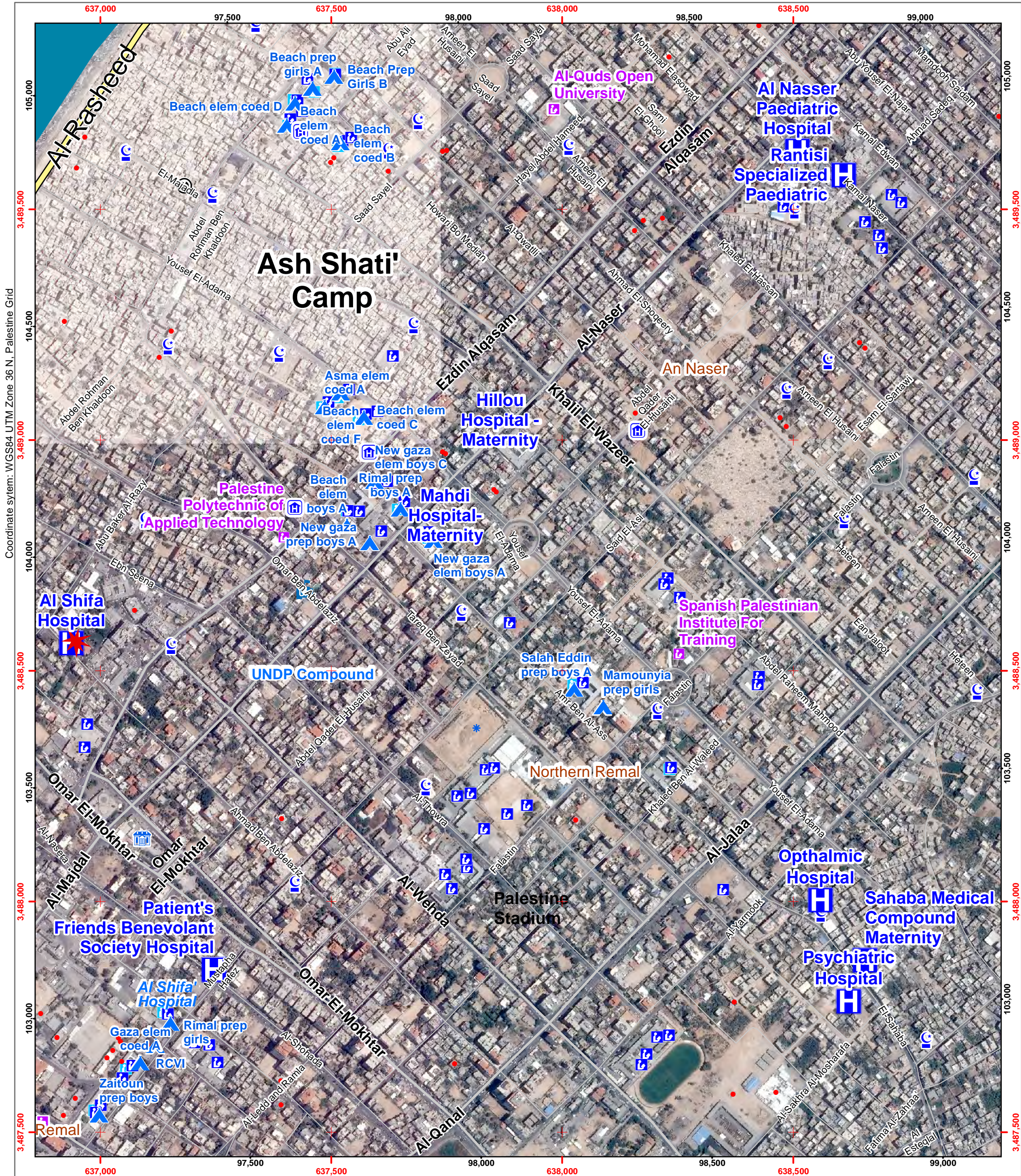
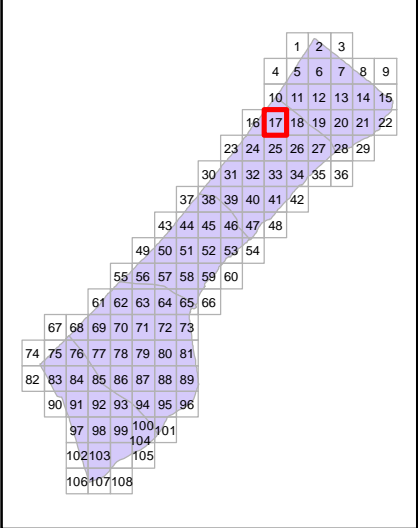
Wastewater Treatment Plant

Governorate border

↑

0100200300

Meters





Page Number: 18
Governorate: Gaza North
Community: Gaza City
Neighborhood: Ash Sheikh Radwan

Map production: OCHA oPt, 13 August 2014
Map and data sources: ICRC, UNOSAT, OCHA, OSM, UNRWA
Satellite image: ICRC, Pleiades
Image date: 6 July 2014
Resolution: 50cm

- Damage (UNOSAT)

★

Damaged (Hospitals, Power Plant)

H

Hospital

🏠

Clinics

🏠

Shelter

🎓

Schools

🎓

UNRWA Schools
- 🕌

Mosque

🎓

University/College

🏨

Hotel

🏢

Public Building

🌊

Wastewater Treatment Plant

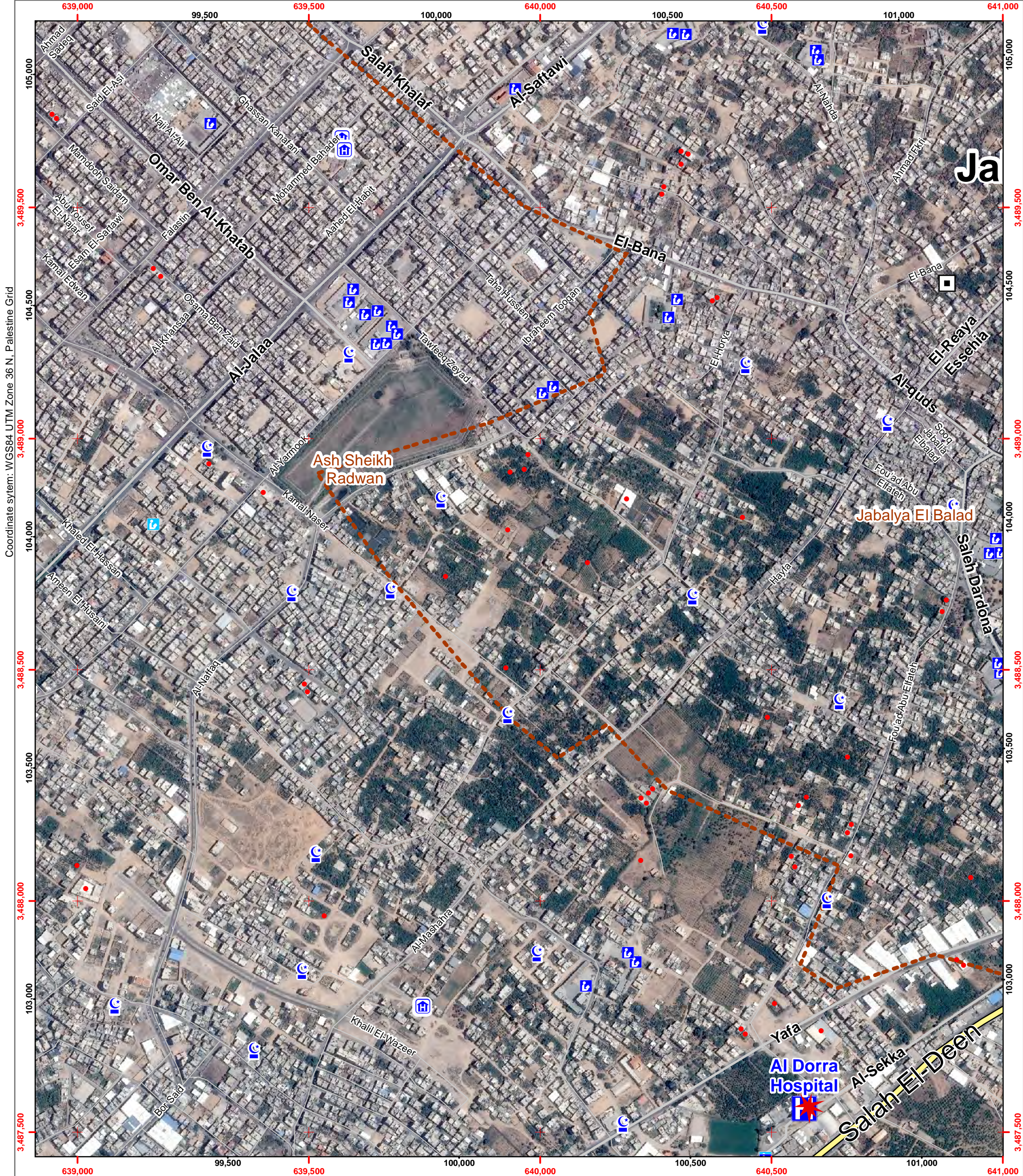
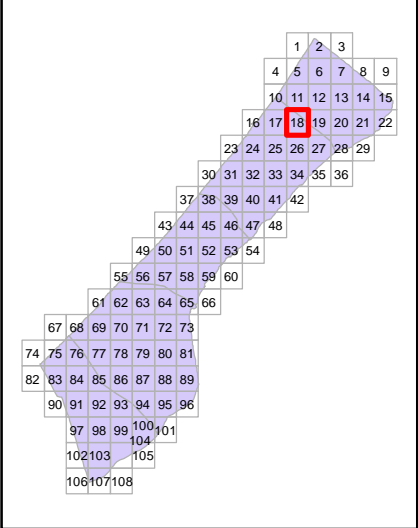
Governorate border

↑

N

0100200300

Meters





Page Number: 19
Governorate: Gaza North
Community: Jabalya Camp
Neighborhood: Ijdeedeh

Map production: OCHA oPt, 13 August 2014
Map and data sources: ICRC, UNOSAT, OCHA, OSM, UNRWA
Satellite image: ICRC, Pleiades
Image date: 6 July 2014
Resolution: 50cm

- Damage (UNOSAT)

★

Damaged (Hospitals, Power Plant)

H

Hospital

🏠

Clinics

🏠

Shelter

🎓

Schools

🎓

UNRWA Schools
- 🕌

Mosque

🎓

University/College

🏠

Hotel

🏠

Public Building

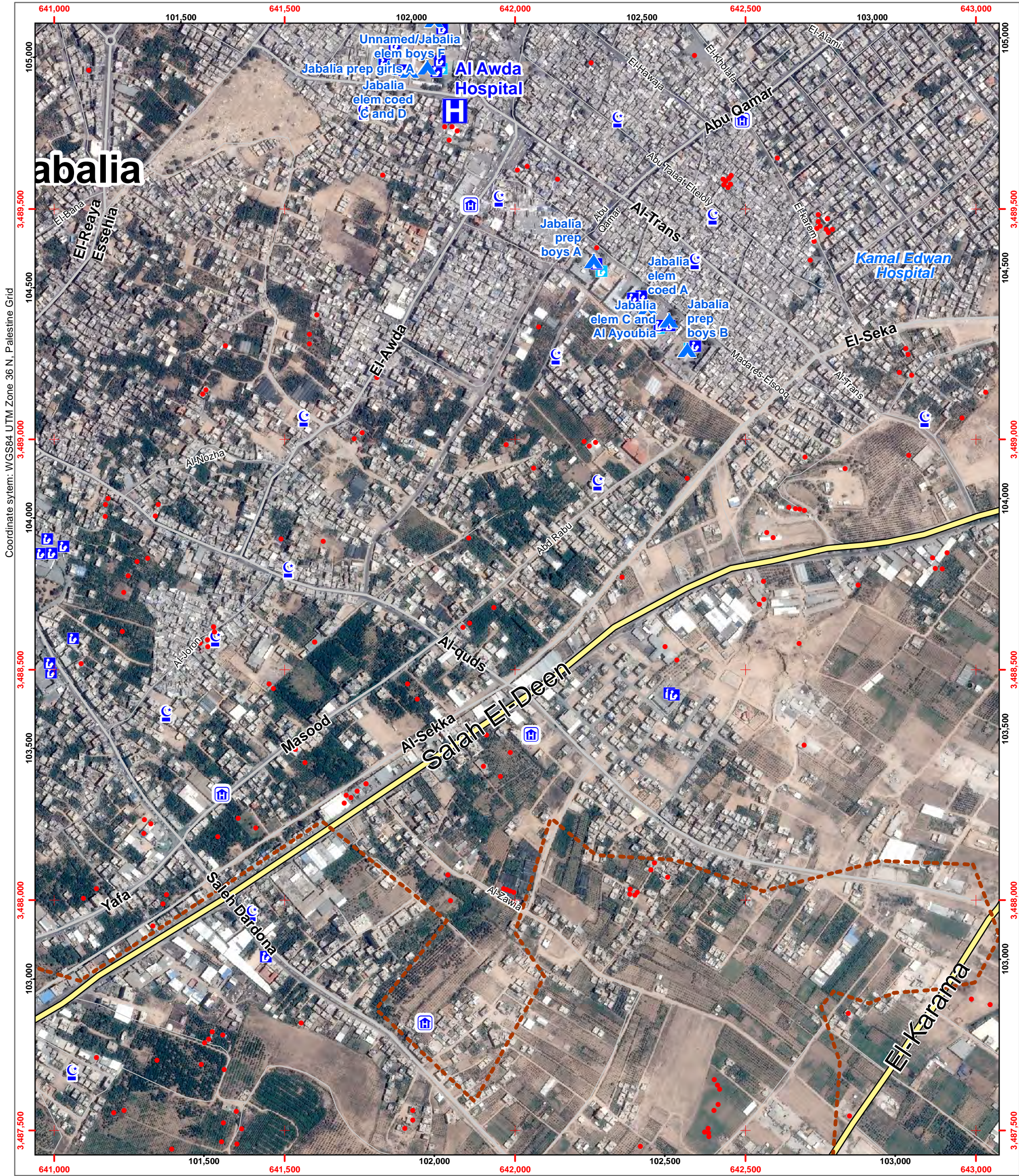
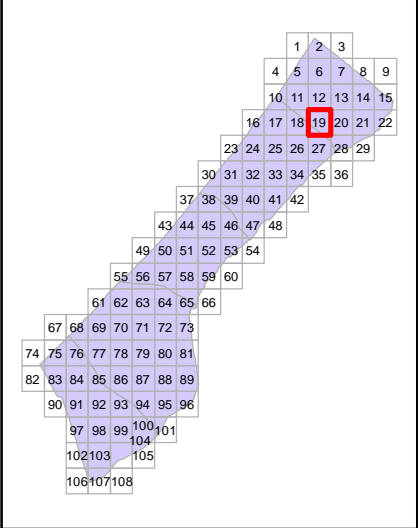
🏠

Wastewater Treatment Plant

Governorate border



Map Scale: 1:7500





Page Number: 20
Governorate: Gaza North
Community: Beit Lahiya
Neighborhood: Hai-Albanat

Map production: OCHA oPt, 13 August 2014
Map and data sources: ICRC, UNOSAT, OCHA, OSM, UNRWA
Satellite image: ICRC, Pleiades
Image date: 6 July 2014
Resolution: 50cm

- Damage (UNOSAT)

★

Damaged (Hospitals, Power Plant)

🏥

Hospital

🏠

Clinics

🏠

Shelter

🎓

Schools

🎓

UNRWA Schools
- 🕌

Mosque

🎓

University/College

🏨

Hotel

🏢

Public Building

🌊

Wastewater Treatment Plant

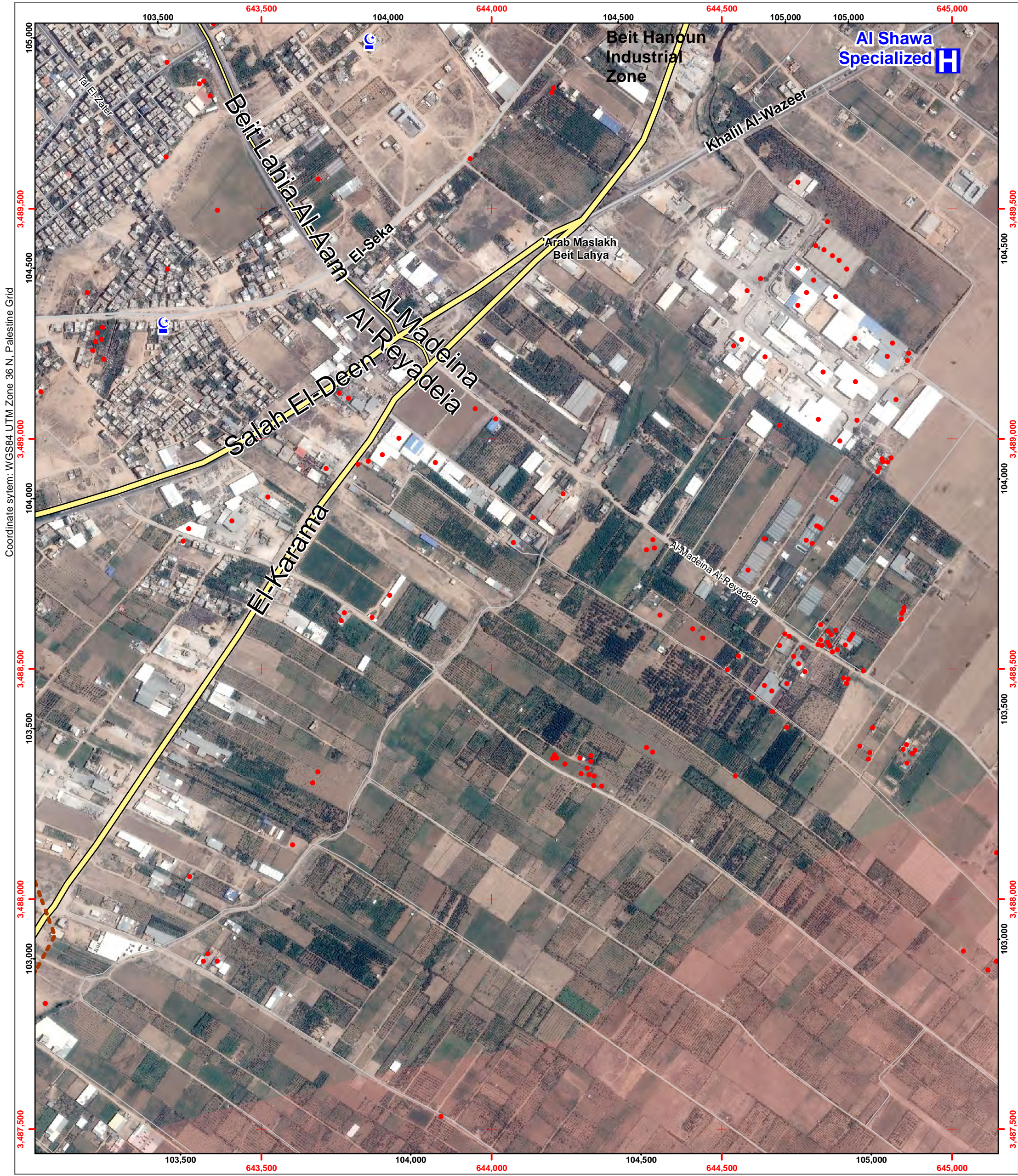
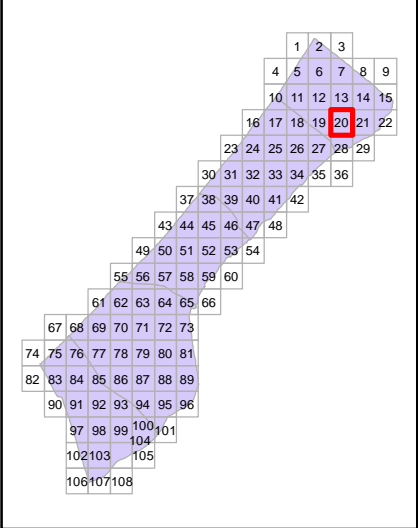
—

Governorate border

📍

Map Scale: 1:7500

0100200300

Meters



Page Number: 21
Governorate: Gaza North
Community: Beit Hanun
Neighborhood: Hai Abu Ghazala

Map production: OCHA oPt, 13 August 2014
Map and data sources: ICRC, UNOSAT, OCHA, OSM, UNRWA
Satellite image: ICRC, Pleiades
Image date: 6 July 2014
Resolution: 50cm

- Damage (UNOSAT)

✳

Damaged (Hospitals, Power Plant)

🏥

Hospital

🏠

Clinics

🏠

Shelter

🎓

Schools

🎓

UNRWA Schools
- 🕌

Mosque

🎓

University/College

🏨

Hotel

🏢

Public Building

🌊

Wastewater Treatment Plant

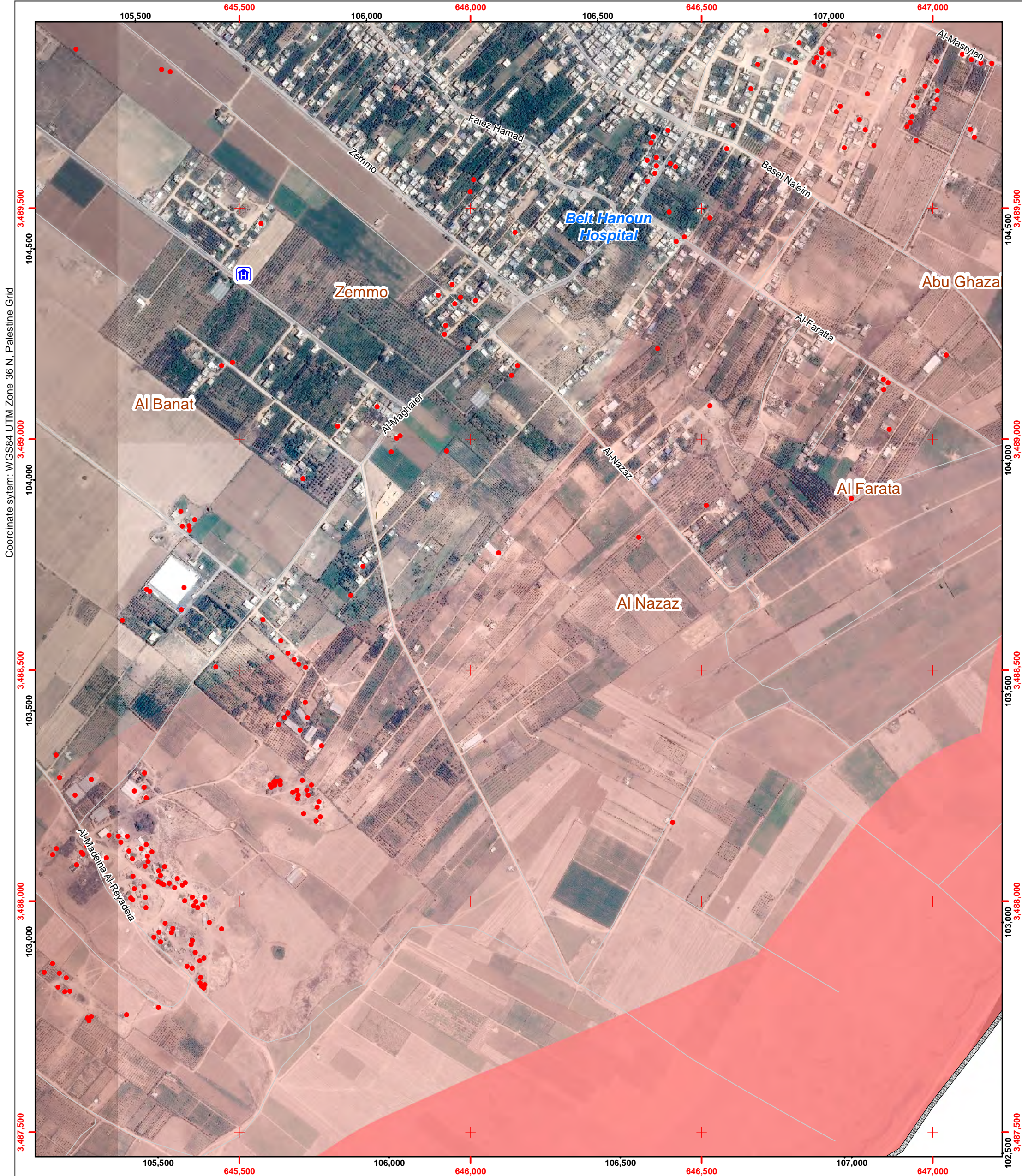
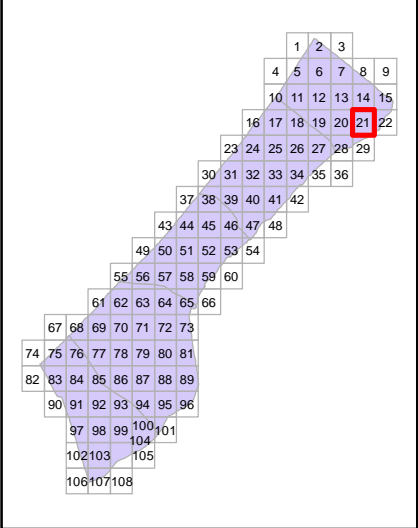
—

Governorate border

📍



Map Scale: 1:7500



Page Number: 22

Governorate: Gaza North

Community: Beit Hanun

Neighborhood: Hai Abu Ghazala

Map production: OCHA oPt, 13 August 2014

Map and data sources: ICRC, UNOSAT, OCHA, OSM, UNRWA

Satellite image: ICRC, Pleiades

Image date: 6 July 2014

Resolution: 50cm

•

Damage (UNOSAT)

★

Damaged (Hospitals, Power Plant)

H

Hospital

🏠

Clinics

🏠

Shelter

🎓

Schools

🎓

UNRWA Schools

🕌

Mosque

🎓

University/College

🏠

Hotel

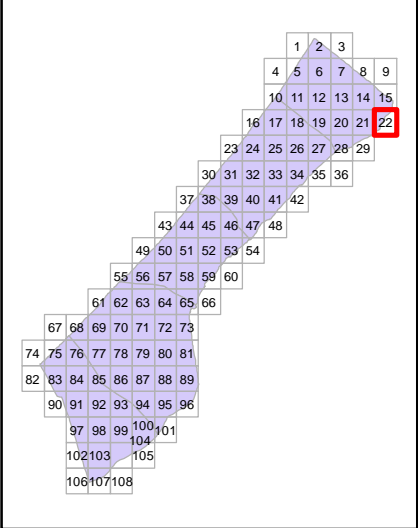
🏢

Public Building

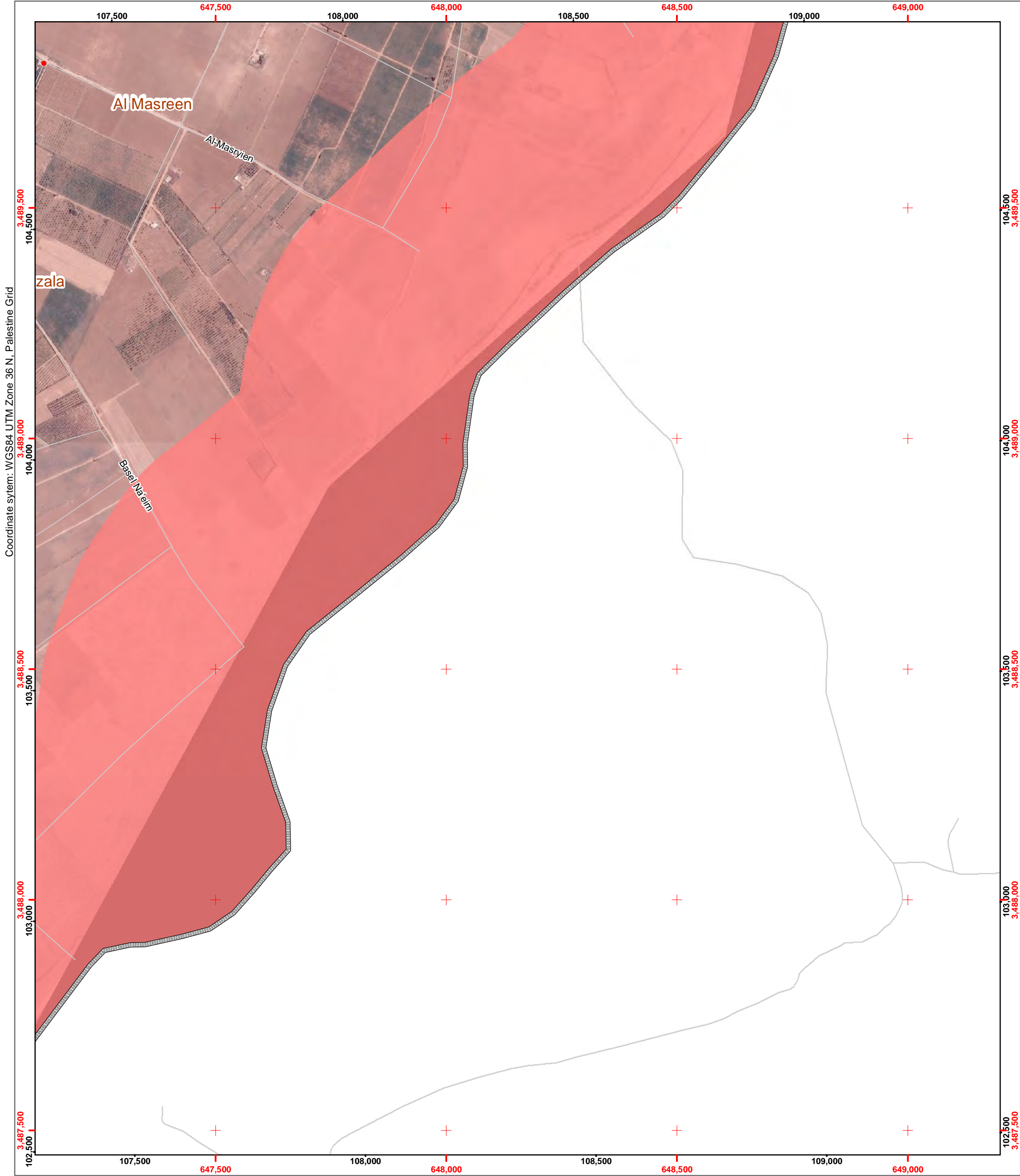
🚰

Wastewater Treatment Plant

Governorate border



Map Scale: 1:7500



Page Number: 23

Governorate: Gaza

Community: Gaza City

Neighborhood: Ash Sheikh 'Ijleen

Map production: OCHA oPt, 13 August 2014
Map and data sources: ICRC, UNOSAT, OCHA, OSM, UNRWA
Satellite image: ICRC, Pleiades
Image date: 6 July 2014
Resolution: 50cm

Damage (UNOSAT)

Damaged (Hospitals, Power Plant)

Hospital

Clinics

Shelter

Schools

UNRWA Schools

Mosque

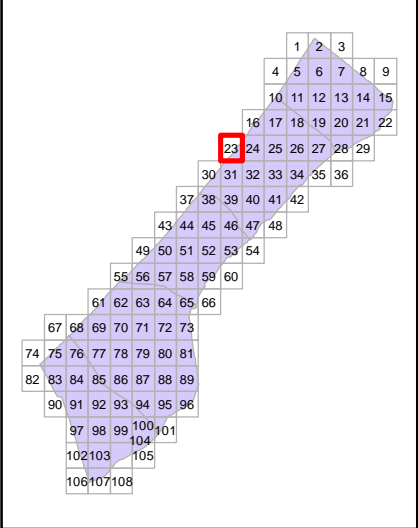
University/College


Hotel

Public Building


Wastewater Treatment Plant

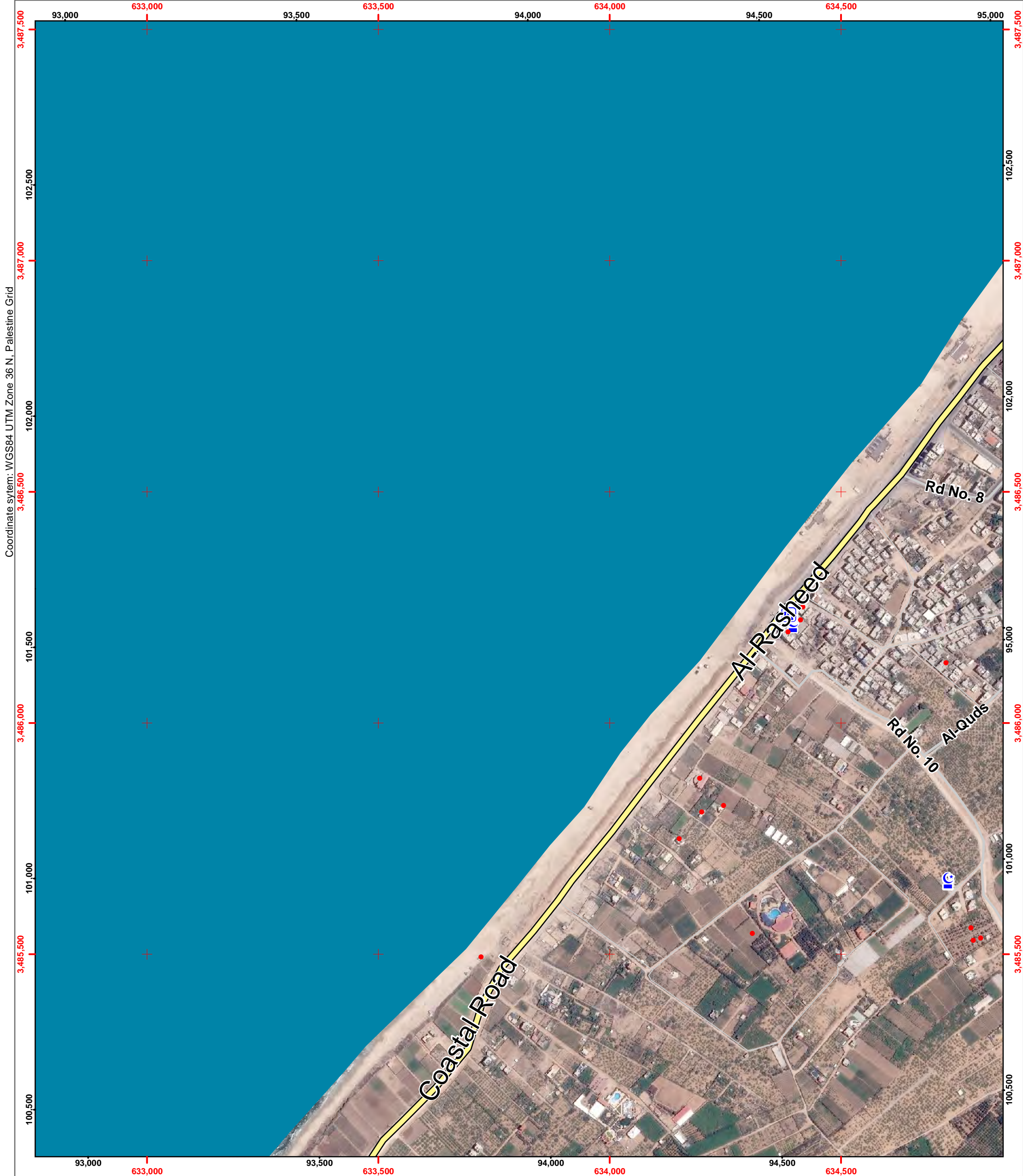
Governorate border

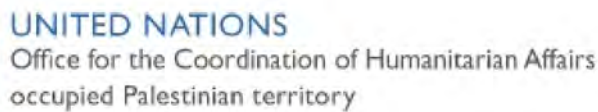




Map Scale: 1:7500
















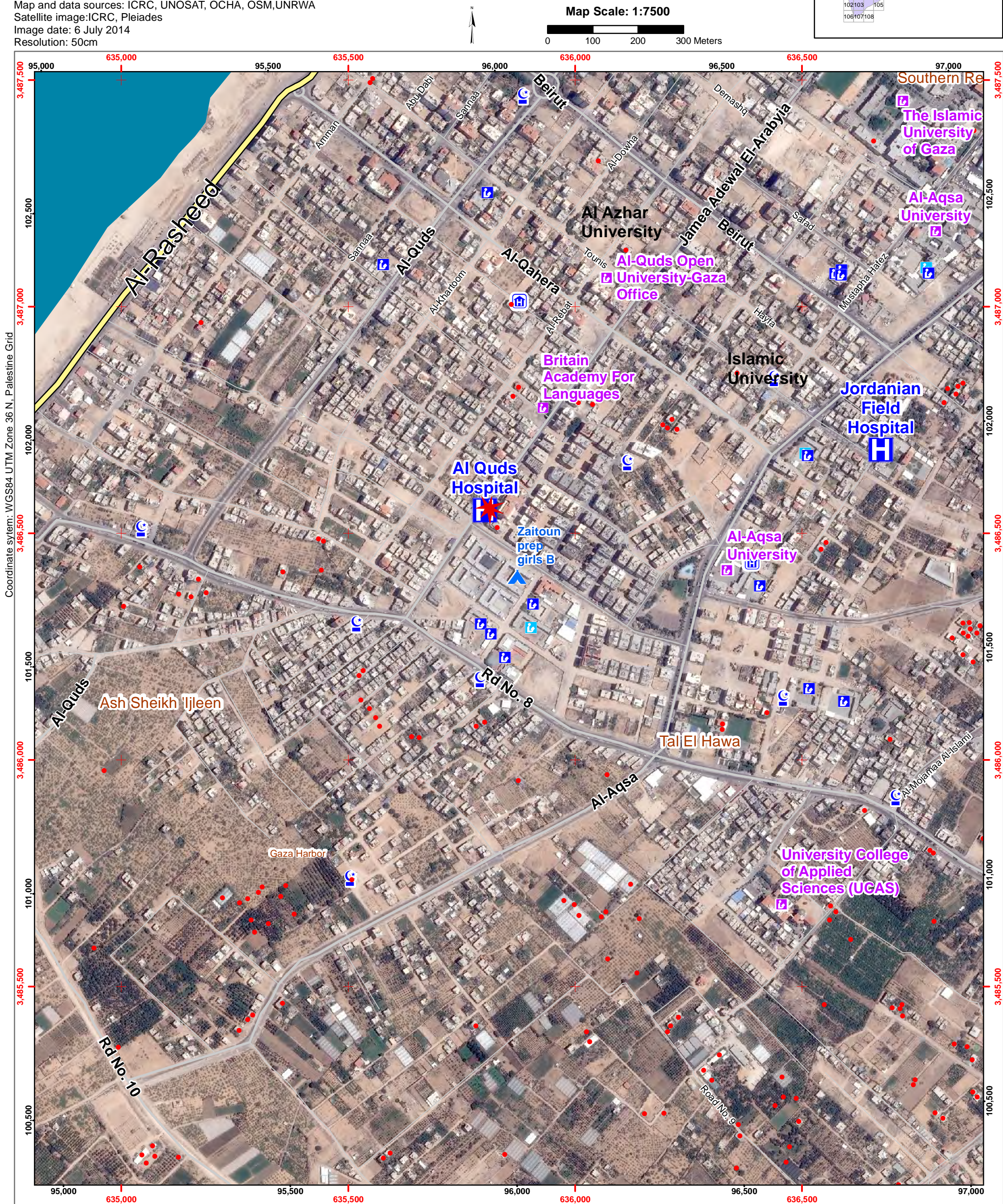
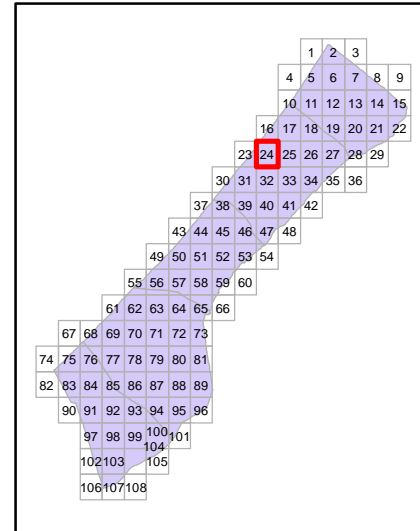




Neighborhood: Ash Sheikh 'Ijleen

Map production: OCHA oPt, 13 August 2014
Map and data sources: ICRC, UNOSAT, OCHA, OSM, UNRWA
Satellite image: ICRC, Pleiades
Image date: 6 July 2014
Resolution: 50cm

- | | | | |
|---|----------------------------------|---|----------------------------|
|  | Damage (UNOSAT) |  | Mosque |
|  | Damaged (Hospitals, Power Plant) |  | University/College |
|  | Hospital |  | Hotel |
|  | Clinics |  | Public Building |
|  | Shelter |  | Wastewater Treatment Plant |
|  | Schools |  | Governorate border |
|  | UNRWA Schools | | |



Page Number: 25

Governorate: Gaza

Community: Gaza City

Neighborhood: Tal El Hawa

Map production: OCHA oPt, 13 August 2014
Map and data sources: ICRC, UNOSAT, OCHA, OSM, UNRWA
Satellite image: ICRC, Pleiades
Image date: 6 July 2014
Resolution: 50cm

Damage (UNOSAT)

Damaged (Hospitals, Power Plant)

Hospital

Clinics

Shelter

Schools

UNRWA Schools

Mosque

University/College

Hotel

Public Building

Wastewater Treatment Plant

Governorate border

N

Map Scale: 1:7500

0100200300 Meters



Page Number: 26
Governorate: Gaza
Community: Gaza City
Neighborhood: Ijdeedeh

Map production: OCHA oPt, 13 August 2014
Map and data sources: ICRC, UNOSAT, OCHA, OSM, UNRWA
Satellite image: ICRC, Pleiades
Image date: 6 July 2014
Resolution: 50cm

- Damage (UNOSAT)

★

Damaged (Hospitals, Power Plant)

H

Hospital

🏠

Clinics

🏠

Shelter

🎓

Schools

🎓

UNRWA Schools
- 🕌

Mosque

🎓

University/College

🏠

Hotel

🏠

Public Building

🏠

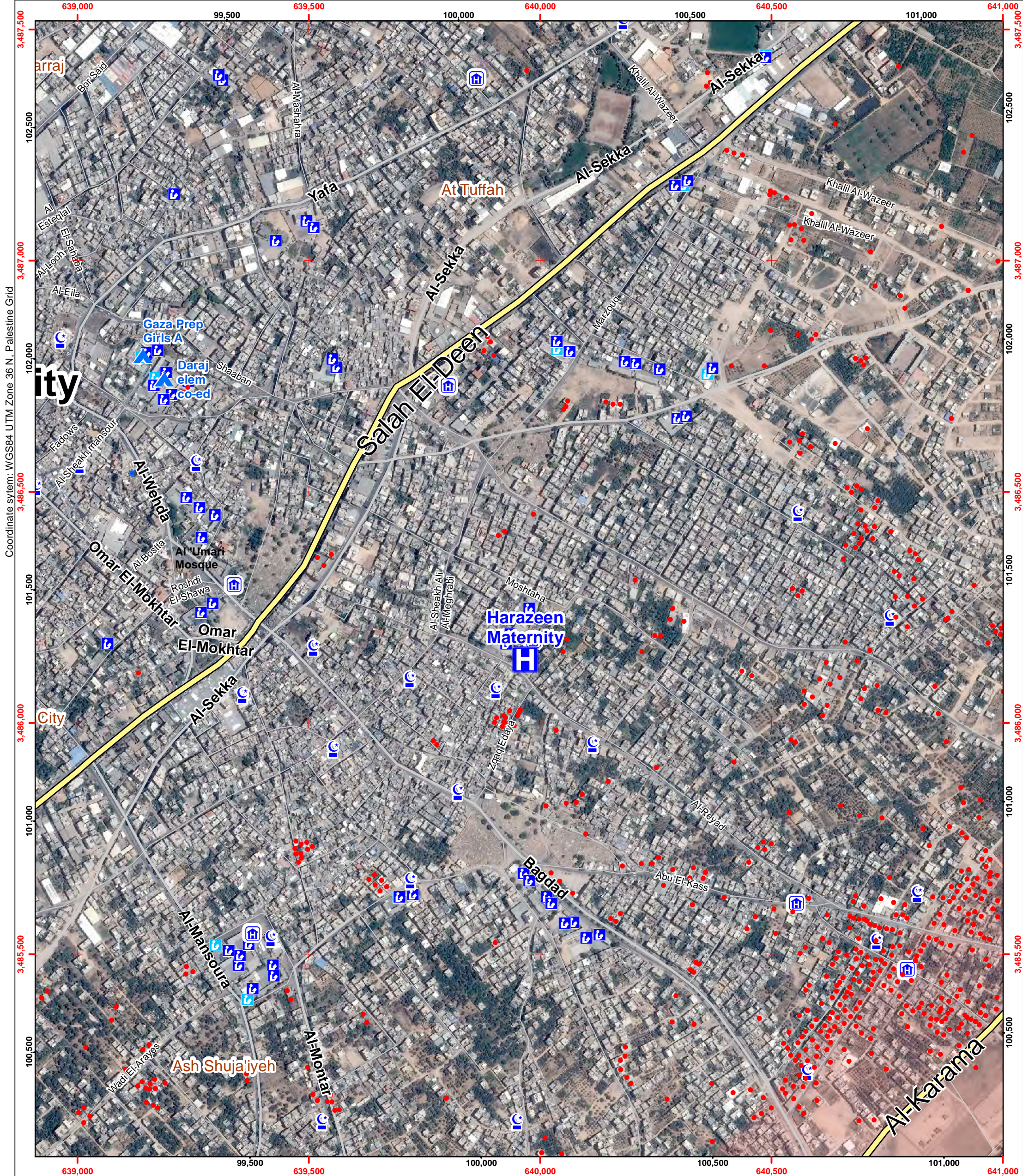
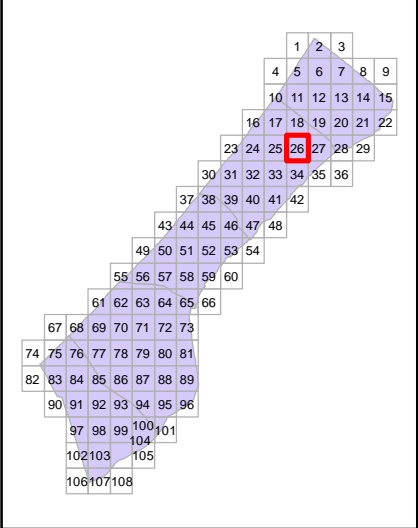
Wastewater Treatment Plant

Governorate border

↑

0100200300

Meters





Page Number: 27
Governorate: Gaza North
Community: Gaza City
Neighborhood: Ijdeedeh

Map production: OCHA oPt, 13 August 2014
Map and data sources: ICRC, UNOSAT, OCHA, OSM, UNRWA
Satellite image: ICRC, Pleiades
Image date: 6 July 2014
Resolution: 50cm

- Damage (UNOSAT)

★

Damaged (Hospitals, Power Plant)

🏥

Hospital

🏠

Clinics

🏠

Shelter

🎓

Schools

🎓

UNRWA Schools
- 🕌

Mosque

🎓

University/College

🏨

Hotel

🏢

Public Building

🌊

Wastewater Treatment Plant

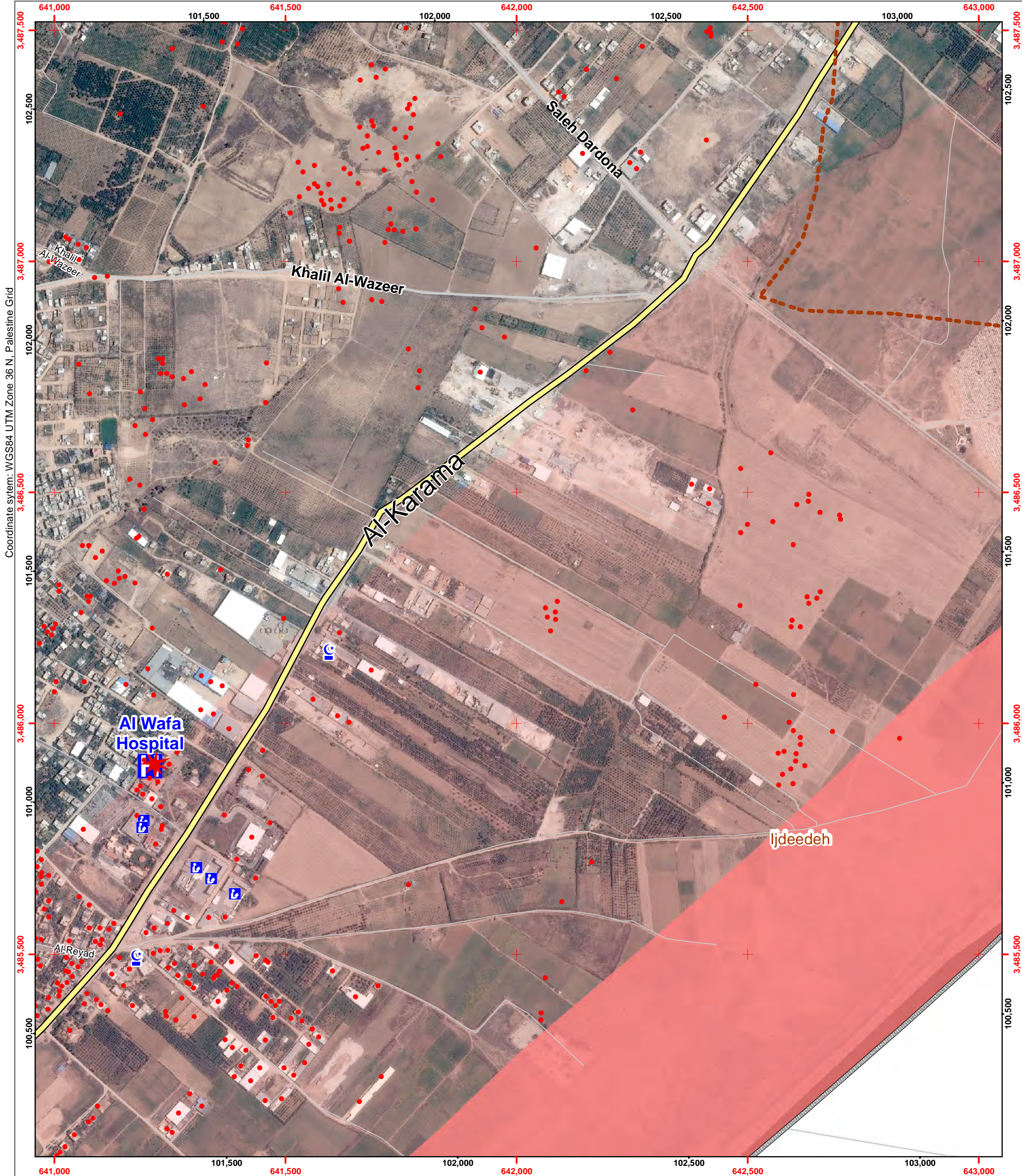
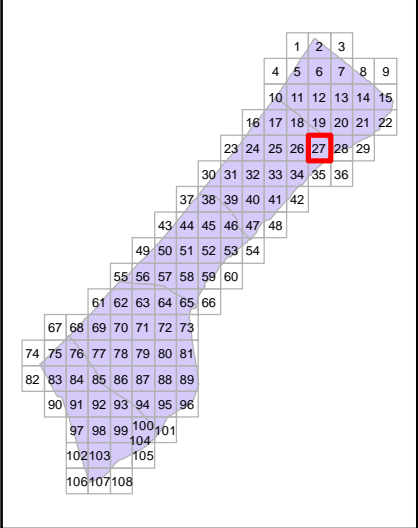
Governorate border

📍
















Map Scale: 1:7500

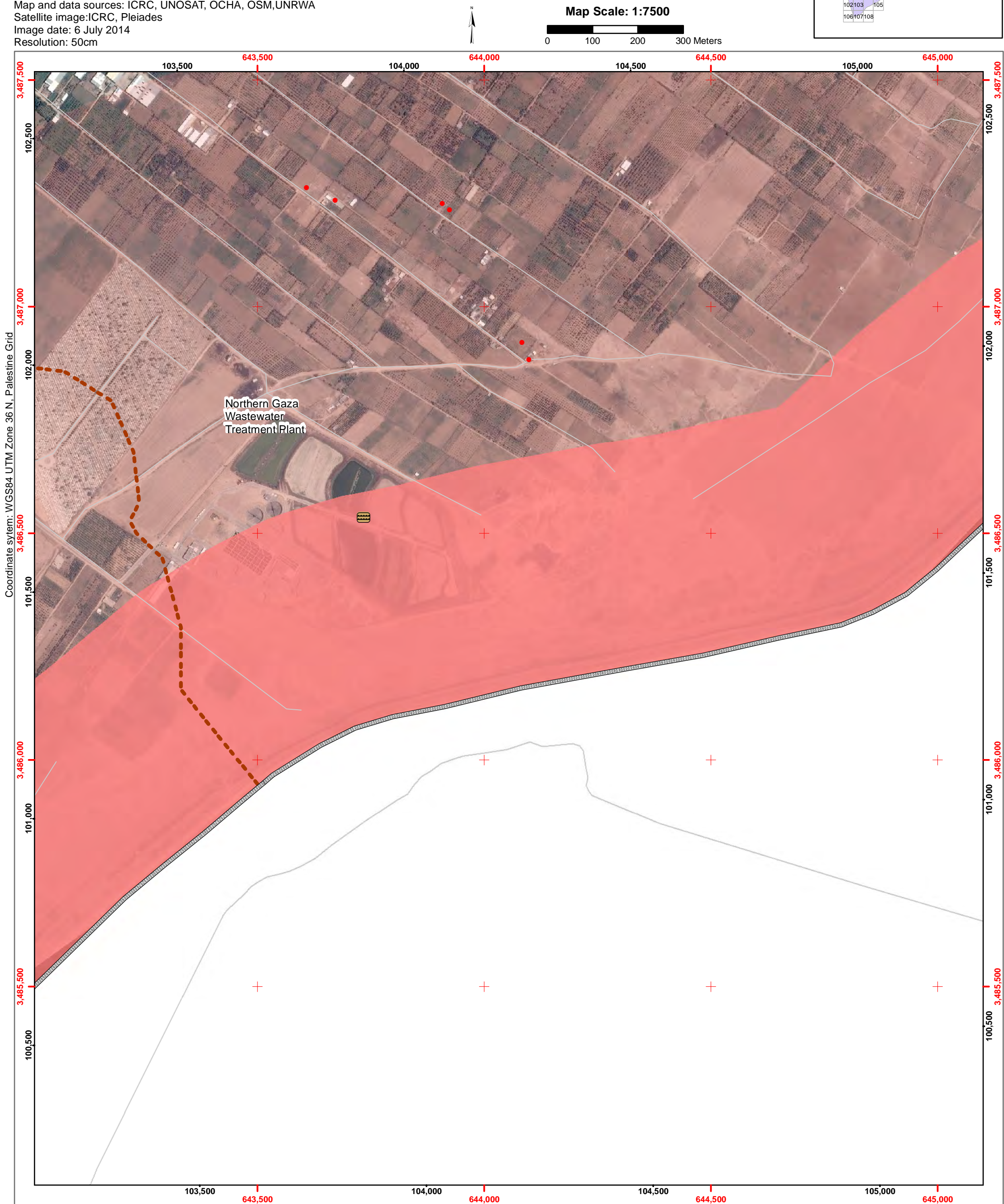
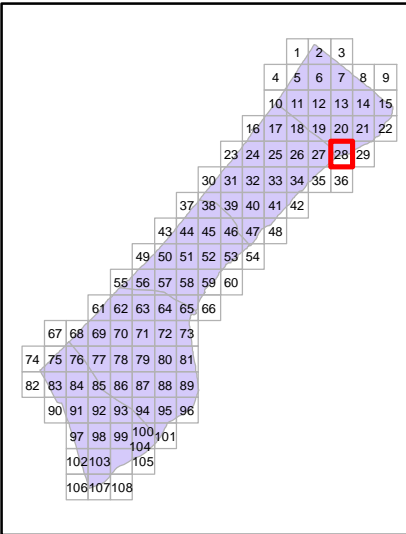
0 100 200 300 Meters





Neighborhood: Ijdeedeh

	Damage (UNOSAT)		Mosque
	Damaged (Hospitals, Power Plant)		University/College
	Hospital		Hotel
	Clinics		Public Building
	Shelter		Wastewater Treatment Plant
	Schools		Governorate border
	UNRWA Schools		



Page Number: 29

Governorate: Gaza North

Community: Beit Hanun

Neighborhood:

Map production: OCHA oPt, 13 August 2014
Map and data sources: ICRC, UNOSAT, OCHA, OSM, UNRWA
Satellite image: ICRC, Pleiades
Image date: 6 July 2014
Resolution: 50cm

•

Damage (UNOSAT)

✳

Damaged (Hospitals, Power Plant)

🏥

Hospital

🏠

Clinics

🏠

Shelter

🎓

Schools

🎓

UNRWA Schools

🕌

Mosque

🎓

University/College

🏨

Hotel

🏛

Public Building

🚰

Wastewater Treatment Plant

Governorate border

Map Scale: 1:7500

Page Number:

30

Governorate:

Gaza

Community:

Al Mughraqa (Abu Middein)

Neighborhood:

Map production: OCHA oPt, 13 August 2014
Map and data sources: ICRC, UNOSAT, OCHA, OSM, UNRWA
Satellite image: ICRC, Pleiades
Image date: 6 July 2014
Resolution: 50cm

Damage (UNOSAT)

Damaged (Hospitals, Power Plant)

Hospital

Clinics

Shelter

Schools

UNRWA Schools

Mosque

University/College

Hotel

Public Building

Wastewater Treatment Plant

Governorate border

N

Map Scale: 1:7500

0

100

200

300 Meters



Page Number: 31
Governorate: Gaza
Community: Al Mughraqa (Abu Middein)
Neighborhood:

- Damage (UNOSAT)

★

Damaged (Hospitals, Power Plant)

⚕

Hospital

🏠

Clinics

🏠

Shelter

🎓

Schools

🎓

UNRWA Schools
- 🕌

Mosque

🎓

University/College

🏠

Hotel

🏢

Public Building

🌊

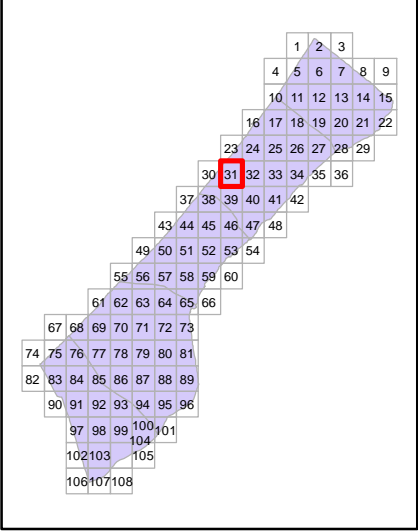
Wastewater Treatment Plant

Governorate border



Map Scale: 1:7500

0 100 200 300 Meters



Map production: OCHA oPt, 13 August 2014
Map and data sources: ICRC, UNOSAT, OCHA, OSM, UNRWA
Satellite image: ICRC, Pleiades
Image date: 6 July 2014
Resolution: 50cm





Page Number: 32
Governorate: Gaza
Community: Gaza City
Neighborhood: Az Zaitoun

Map production: OCHA oPt, 13 August 2014
Map and data sources: ICRC, UNOSAT, OCHA, OSM, UNRWA
Satellite image: ICRC, Pleiades
Image date: 6 July 2014
Resolution: 50cm

- Damage (UNOSAT)

★

Damaged (Hospitals, Power Plant)

🏥

Hospital

🏠

Clinics

🏠

Shelter

🎓

Schools

🎓

UNRWA Schools
- 🕌

Mosque

🎓

University/College

🏨

Hotel

🏢

Public Building

🗑️

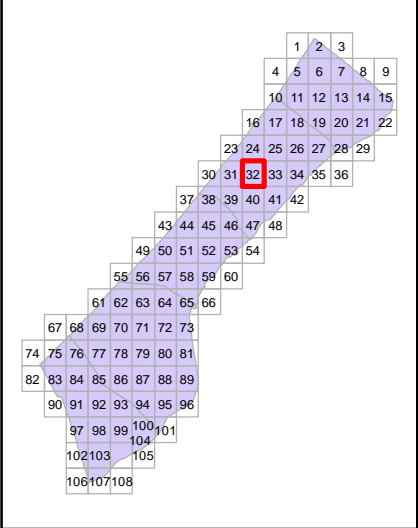
Wastewater Treatment Plant

— — —

Governorate border



Map Scale: 1:7500





Page Number: 33
Governorate: Gaza
Community: Gaza City
Neighborhood: At Turukman

Map production: OCHA oPt, 13 August 2014
Map and data sources: ICRC, UNOSAT, OCHA, OSM, UNRWA
Satellite image: ICRC, Pleiades
Image date: 6 July 2014
Resolution: 50cm

- Damage (UNOSAT)

★

Damaged (Hospitals, Power Plant)

🏥

Hospital

🏠

Clinics

🏠

Shelter

🎓

Schools

🎓

UNRWA Schools
- 🕌

Mosque

🎓

University/College

🏨

Hotel

🏢

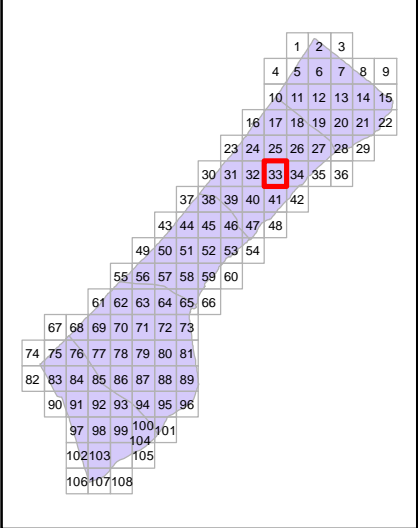
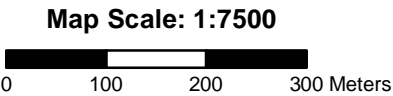
Public Building

🌳

Wastewater Treatment Plant

Governorate border

📍





Page Number: 34
Governorate: Gaza
Community: Gaza City
Neighborhood: Ijdeedeh

Map production: OCHA oPt, 13 August 2014
Map and data sources: ICRC, UNOSAT, OCHA, OSM, UNRWA
Satellite image: ICRC, Pleiades
Image date: 6 July 2014
Resolution: 50cm

- Damage (UNOSAT)

★

Damaged (Hospitals, Power Plant)

⚡

Hospital

🏠

Clinics

🏠

Shelter

🎓

Schools

🎓

UNRWA Schools
- 🕌

Mosque

🎓

University/College

🏠

Hotel

🏢

Public Building

🌊

Wastewater Treatment Plant

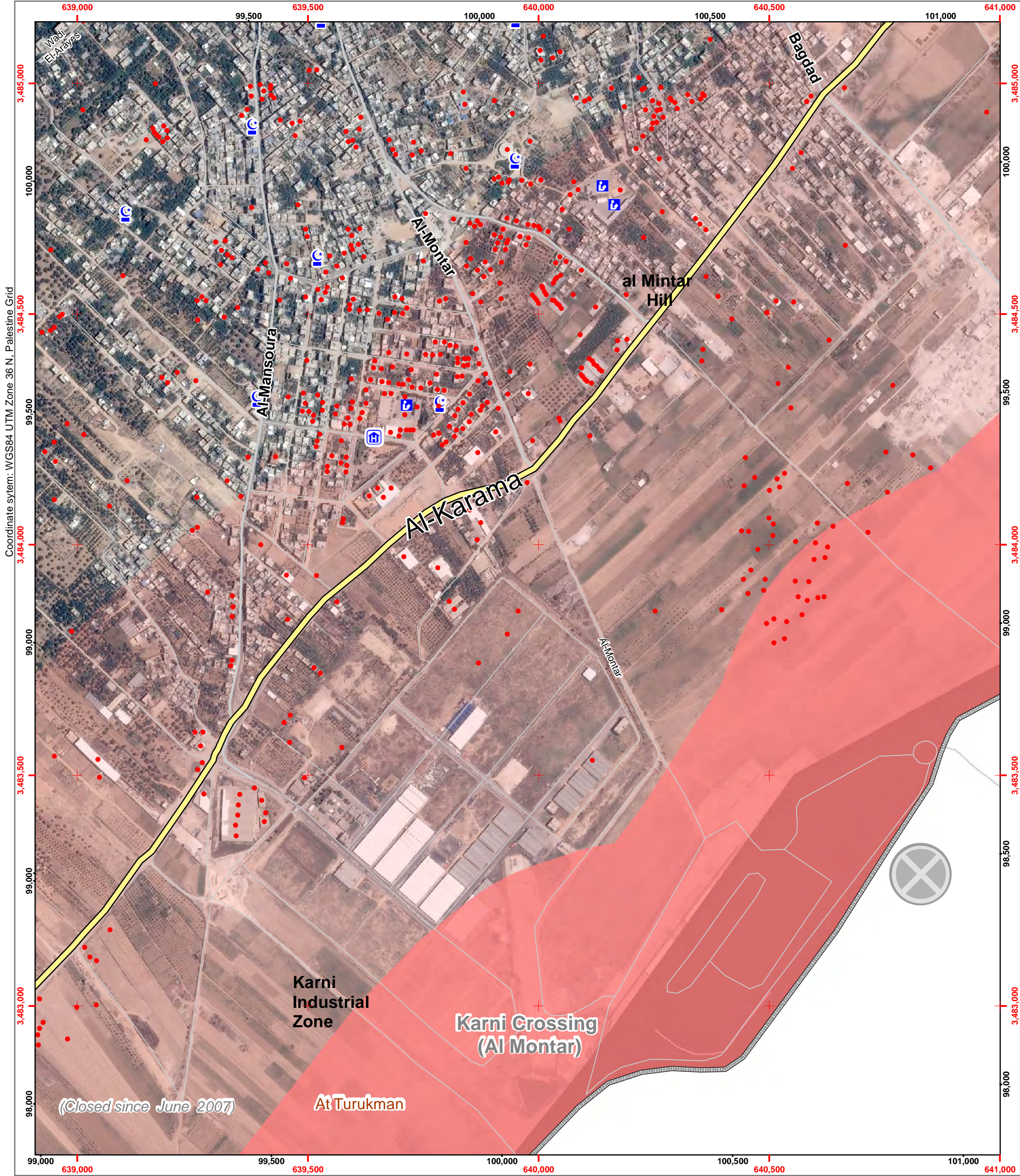
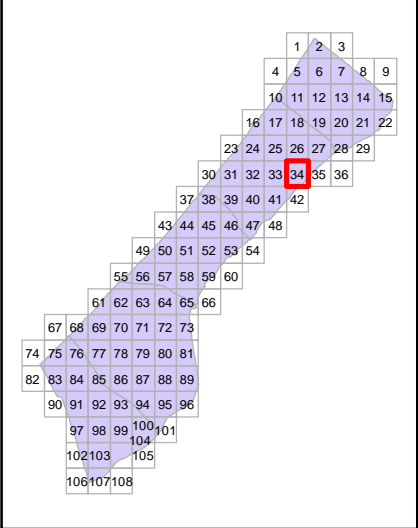
—

Governorate border

📍



Map Scale: 1:7500



Page Number: 35

Governorate: Gaza

Community: Gaza City

Neighborhood: Ijdeedeh

Map production: OCHA oPt, 13 August 2014
Map and data sources: ICRC, UNOSAT, OCHA, OSM, UNRWA
Satellite image: ICRC, Pleiades
Image date: 6 July 2014
Resolution: 50cm

•

Damage (UNOSAT)

★

Damaged (Hospitals, Power Plant)

⚡

Hospital

🏠

Clinics

🏠

Shelter

🎓

Schools

🎓

UNRWA Schools

🕌

Mosque

🎓

University/College

🏨

Hotel

🏢

Public Building

🚰

Wastewater Treatment Plant

Governorate border

Map Scale: 1:7500

0 100 200 300 Meters

Page Number: 37

Governorate: Middle Area

Community: An Nuseirat Camp

Neighborhood:

Map production: OCHA oPt, 13 August 2014
Map and data sources: ICRC, UNOSAT, OCHA, OSM, UNRWA
Satellite image: ICRC, Pleiades
Image date: 6 July 2014
Resolution: 50cm

•

Damage (UNOSAT)

★

Damaged (Hospitals, Power Plant)

⚡

Hospital

🏠

Clinics

🏠

Shelter

🎓

Schools

🎓

UNRWA Schools

🕌

Mosque

🎓

University/College

🏨

Hotel

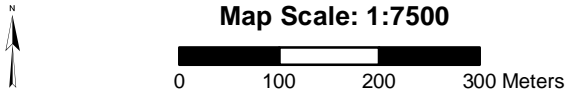
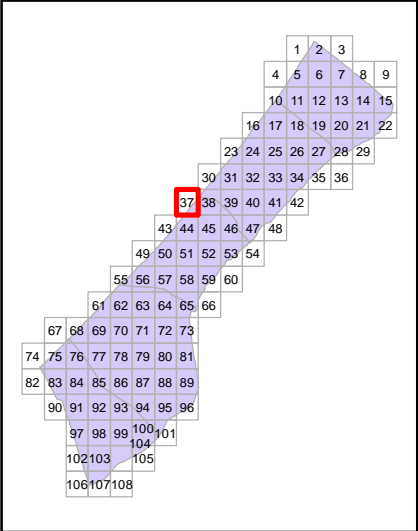
🏢

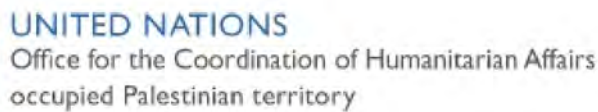
Public Building

🗑️














Wastewater Treatment Plant

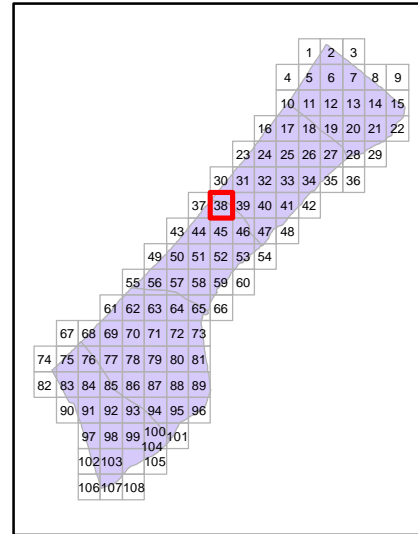
Governorate border



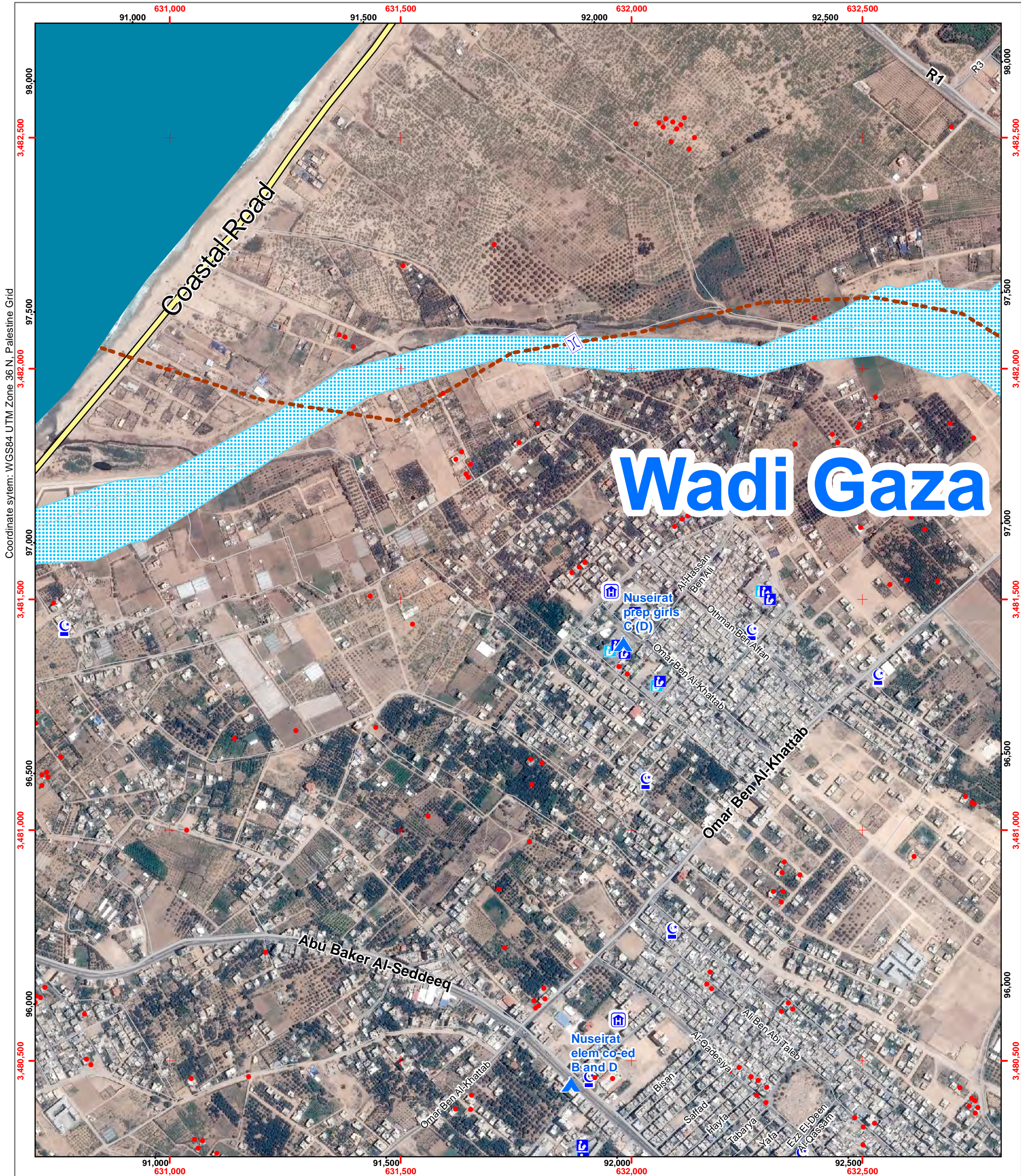


Neighborhood:

- | | | | |
|--|----------------------------------|---|----------------------------|
|  | Damage (UNOSAT) |  | Mosque |
|  | Damaged (Hospitals, Power Plant) |  | University/College |
|  | Hospital |  | Hotel |
|  | Clinics |  | Public Building |
|  | Shelter |  | Wastewater Treatment Plant |
|  | Schools |  | Governorate border |
|  | UNRWA Schools | | |



Map production: OCHA oPt, 13 August 2014
Map and data sources: ICRC, UNOSAT, OCHA, OSM, UNRWA
Satellite image: ICRC, Pleiades
Image date: 6 July 2014
Resolution: 50cm





Page Number: 39
Governorate: Gaza
Community: An Nuseirat Camp
Neighborhood:

Map production: OCHA oPt, 13 August 2014
Map and data sources: ICRC, UNOSAT, OCHA, OSM, UNRWA
Satellite image: ICRC, Pleiades
Image date: 6 July 2014
Resolution: 50cm

- Damage (UNOSAT)

★

Damaged (Hospitals, Power Plant)

🏥

Hospital

🏠

Clinics

🏠

Shelter

🎓

Schools

🎓

UNRWA Schools
- 🕌

Mosque

🎓

University/College

🏨

Hotel

🏢

Public Building

🌊

Wastewater Treatment Plant

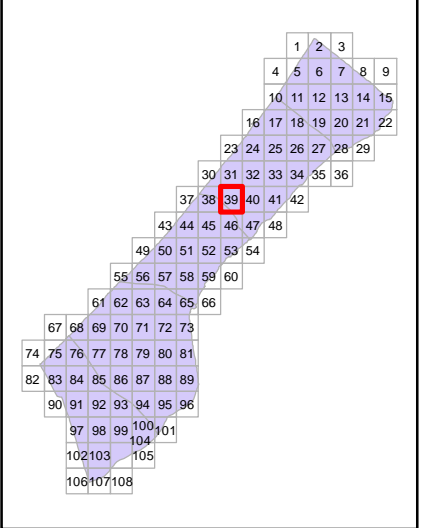
Governorate border

📍



Map Scale: 1:7500

0 100 200 300 Meters





Page Number: 40
Governorate: Gaza
Community: Juhor ad Dik
Neighborhood:

Map production: OCHA oPt, 13 August 2014
Map and data sources: ICRC, UNOSAT, OCHA, OSM, UNRWA
Satellite image: ICRC, Pleiades
Image date: 6 July 2014
Resolution: 50cm

- Damage (UNOSAT)

★

Damaged (Hospitals, Power Plant)

🏥

Hospital

🏠

Clinics

🏠

Shelter

🎓

Schools

🎓

UNRWA Schools
- 🕌

Mosque

🎓

University/College

🏨

Hotel

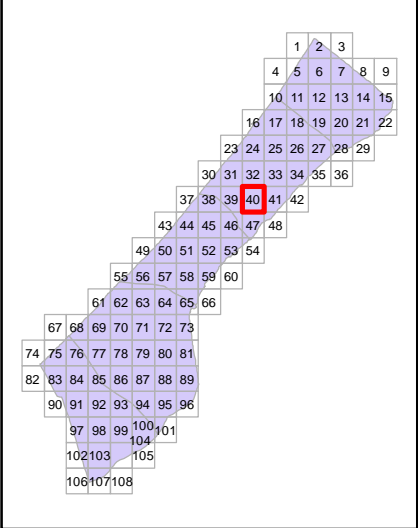
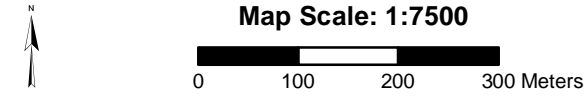
🏢

Public Building

🌊

Wastewater Treatment Plant

Governorate border



Page Number: 41

Governorate: Gaza

Community: Juhor ad Dik

Neighborhood: At Turukman

Map production: OCHA oPt, 13 August 2014
Map and data sources: ICRC, UNOSAT, OCHA, OSM, UNRWA
Satellite image: ICRC, Pleiades
Image date: 6 July 2014
Resolution: 50cm

- Damage (UNOSAT)

★

Damaged (Hospitals, Power Plant)

⚡

Hospital

🏠

Clinics

🏠

Shelter

🎓

Schools

🎓

UNRWA Schools
- 🕌

Mosque

🎓

University/College

🏠

Hotel

🏢

Public Building

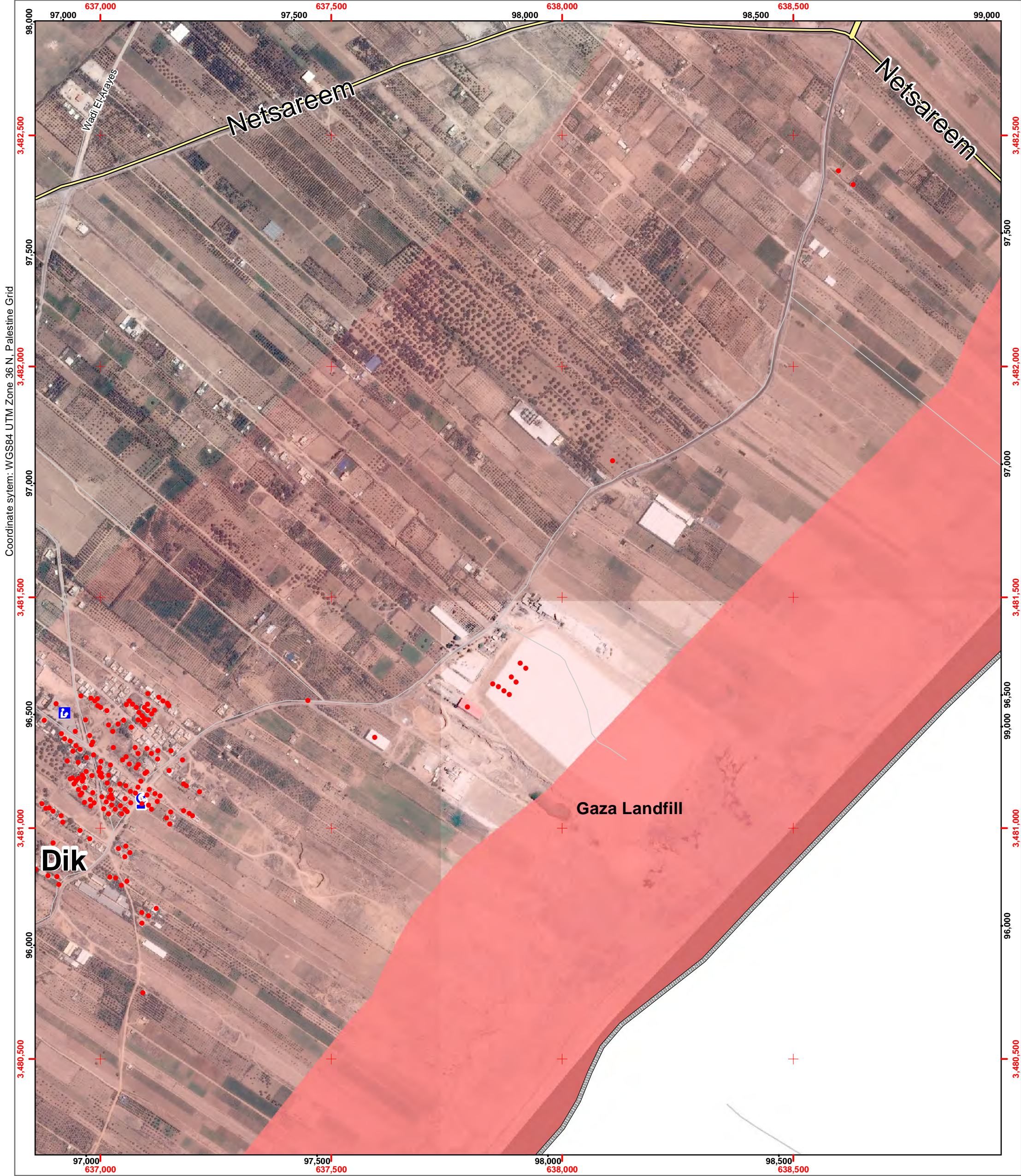
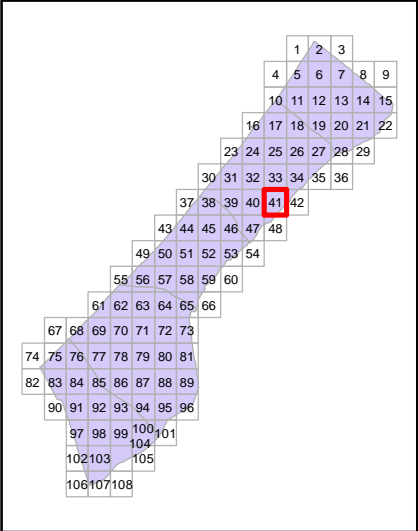
🗑️

Wastewater Treatment Plant

Governorate border



Map Scale: 1:7500



Page Number: 42

Governorate: Gaza

Community: Gaza City

Neighborhood: At Turukman

Map production: OCHA oPt, 13 August 2014
Map and data sources: ICRC, UNOSAT, OCHA, OSM, UNRWA
Satellite image: ICRC, Pleiades
Image date: 6 July 2014
Resolution: 50cm

Damage (UNOSAT)

Damaged (Hospitals, Power Plant)

Hospital

Clinics

Shelter

Schools

UNRWA Schools

Mosque

University/College

Hotel

Public Building

Wastewater Treatment Plant

Governorate border

N

Map Scale: 1:7500

0

100

200

300 Meters

Page Number: 43

Governorate: Middle Area

Community: Deir al Balah Camp

Neighborhood:

Map production: OCHA oPt, 13 August 2014
Map and data sources: ICRC, UNOSAT, OCHA, OSM, UNRWA
Satellite image: ICRC, Pleiades
Image date: 6 July 2014
Resolution: 50cm

Damage (UNOSAT)

Damaged (Hospitals, Power Plant)

Hospital

Clinics

Shelter

Schools

UNRWA Schools

Mosque

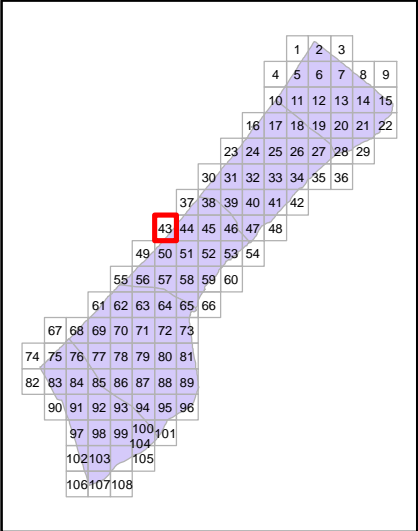
University/College

Hotel

Public Building

Wastewater Treatment Plant


Governorate border



N

Map Scale: 1:7500

0100200300Meters



Coordinate sytem: WGS84 UTM Zone 36 N, Palestine Grid

627,000 87,000 627,500 87,500 628,000 88,000 628,500 88,500

3,480,000 95,500 3,479,500 95,000 3,479,000 94,500 3,478,500 94,000 3,478,000 93,500

Coastal Road

Azzwayda

Tounis

Al-Bassa

Page Number: 44

Governorate: Middle Area

Community: Az Zawayda

Neighborhood:

Map production: OCHA oPt, 13 August 2014
Map and data sources: ICRC, UNOSAT, OCHA, OSM, UNRWA
Satellite image: ICRC, Pleiades
Image date: 6 July 2014
Resolution: 50cm

Damage (UNOSAT)

Damaged (Hospitals, Power Plant)

Hospital

Clinics

Shelter

Schools

UNRWA Schools

Mosque

University/College

Hotel

Public Building

Wastewater Treatment Plant

Governorate border

N

Map Scale: 1:7500

0100200300 Meters



Page Number: 45
Governorate: Middle Area
Community: Al Maghazi Camp
Neighborhood:

Map production: OCHA oPt, 13 August 2014
Map and data sources: ICRC, UNOSAT, OCHA, OSM, UNRWA
Satellite image: ICRC, Pleiades
Image date: 6 July 2014
Resolution: 50cm

- Damage (UNOSAT)

★

Damaged (Hospitals, Power Plant)

🏥

Hospital

🏠

Clinics

🏠

Shelter

🎓

Schools

🎓

UNRWA Schools
- 🕌

Mosque

🎓

University/College

🏨

Hotel

🏢

Public Building

🗑️

Wastewater Treatment Plant

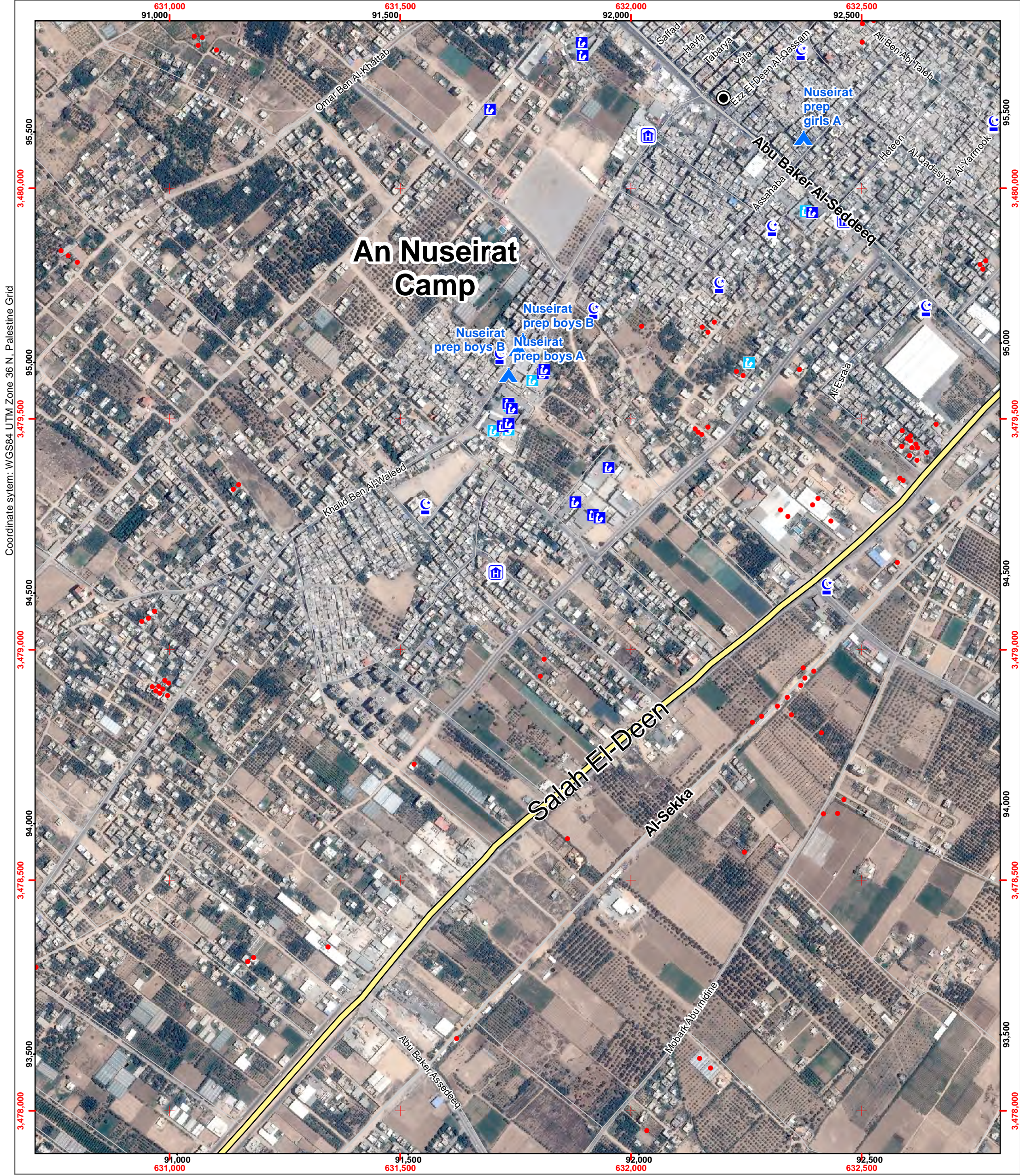
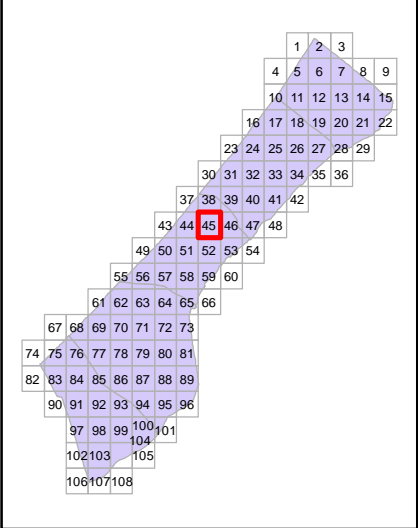
Governorate border

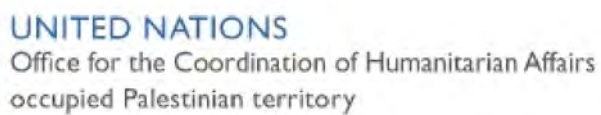
↑

N

0100200300













Meters

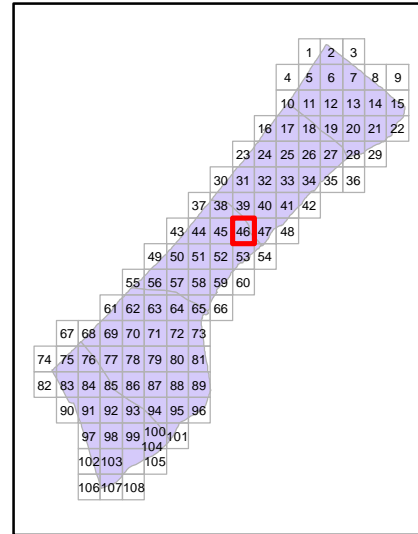




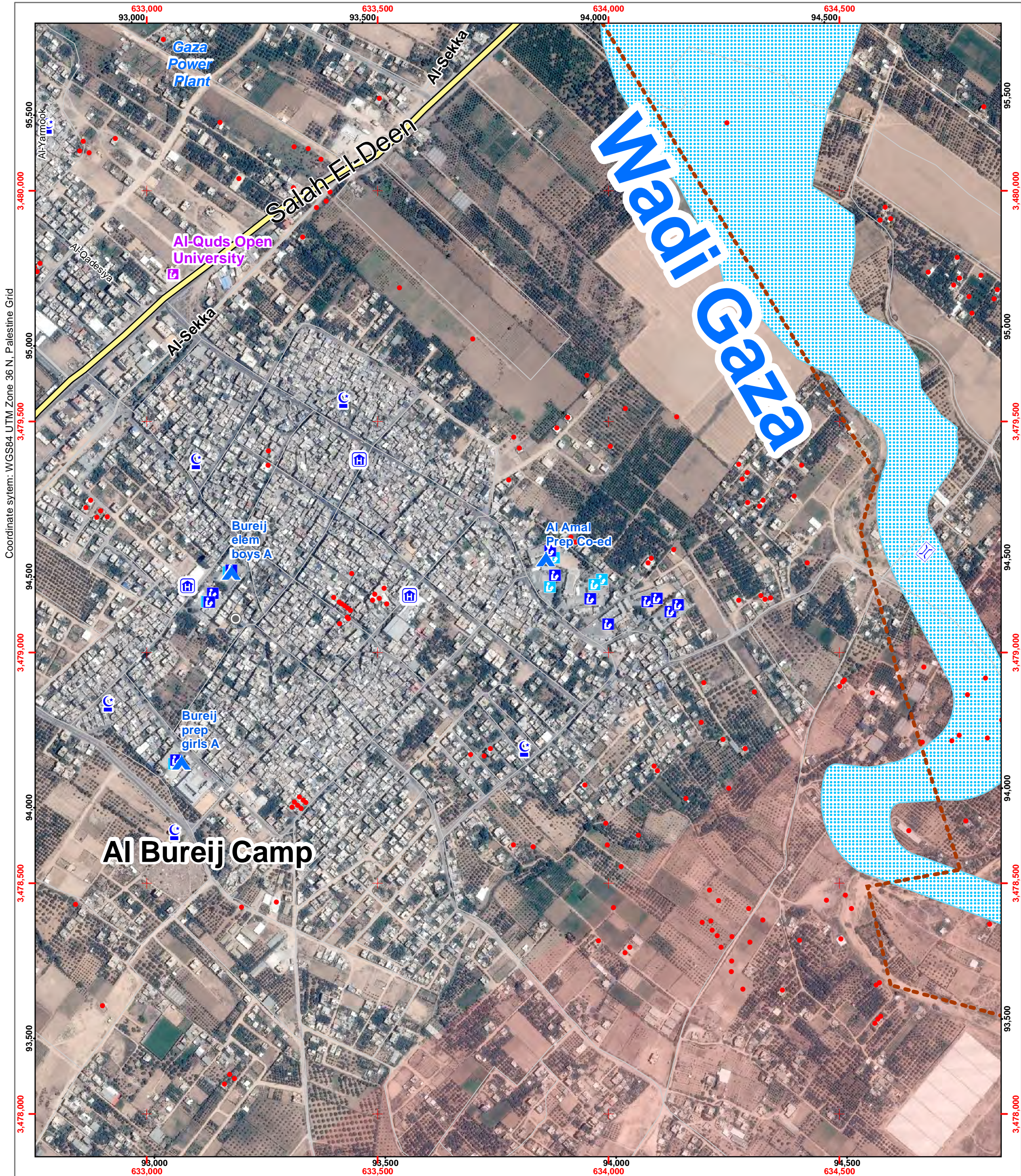
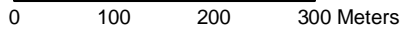
Neighborhood:

Map production: OCHA oPt, 13 August 2014
Map and data sources: ICRC, UNOSAT, OCHA, OSM, UNRWA
Satellite image: ICRC, Pleiades
Image date: 6 July 2014
Resolution: 50cm

- | | | | |
|---|----------------------------------|---|----------------------------|
|  | Damage (UNOSAT) |  | Mosque |
|  | Damaged (Hospitals, Power Plant) |  | University/College |
|  | Hospital |  | Hotel |
|  | Clinics |  | Public Building |
|  | Shelter |  | Wastewater Treatment Plant |
|  | Schools |  | Governorate border |
|  | UNRWA Schools | | |



Map Scale: 1:7500





Page Number: 47
Governorate: Gaza
Community: Juhor ad Dik
Neighborhood:

Map production: OCHA oPt, 13 August 2014
Map and data sources: ICRC, UNOSAT, OCHA, OSM, UNRWA
Satellite image: ICRC, Pleiades
Image date: 6 July 2014
Resolution: 50cm

- Damage (UNOSAT)

★

Damaged (Hospitals, Power Plant)

🏥

Hospital

🏠

Clinics

🏠

Shelter

🎓

Schools

🎓

UNRWA Schools
- 🕌

Mosque

🎓

University/College

🏨

Hotel

🏢

Public Building

🌊

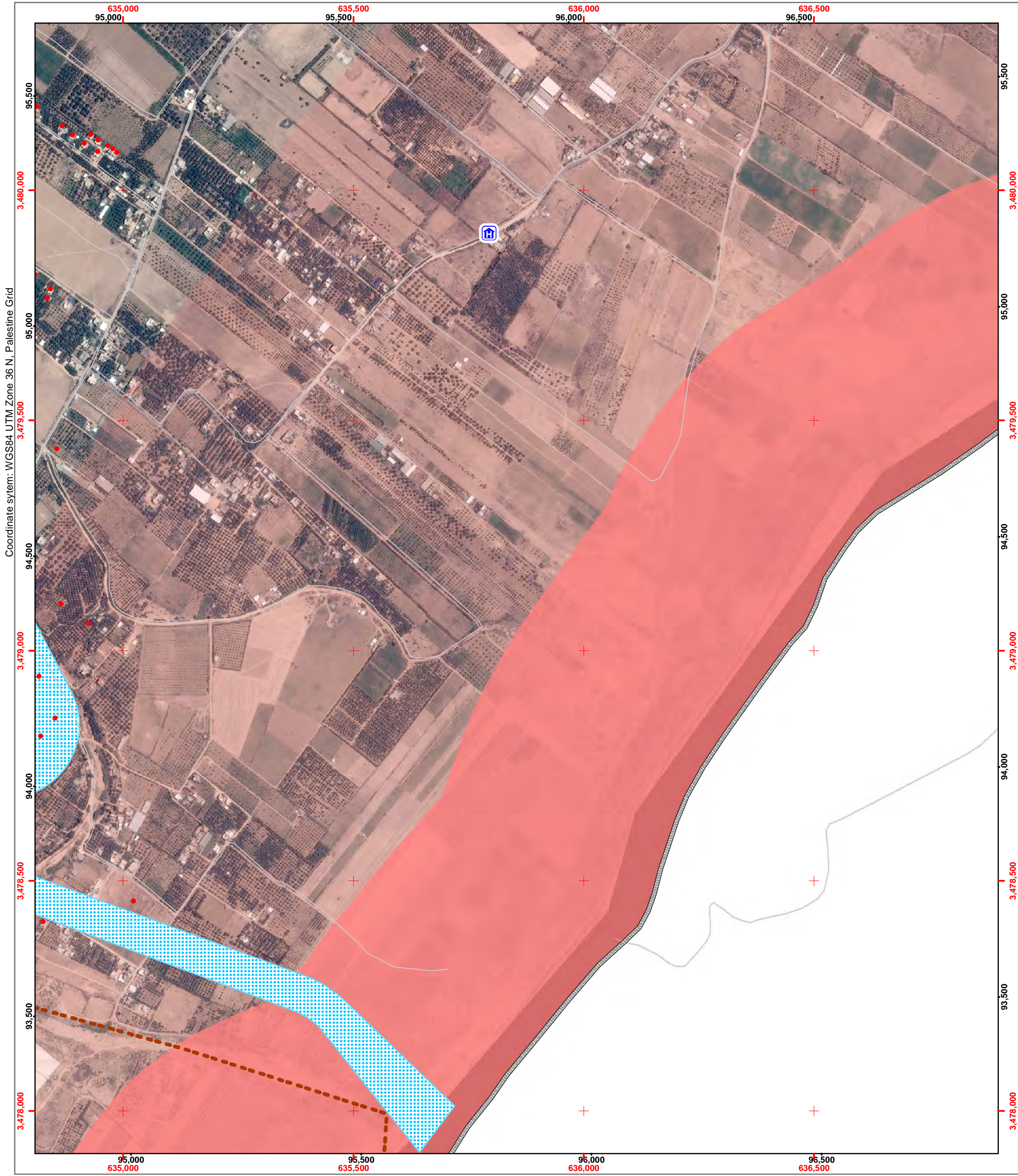
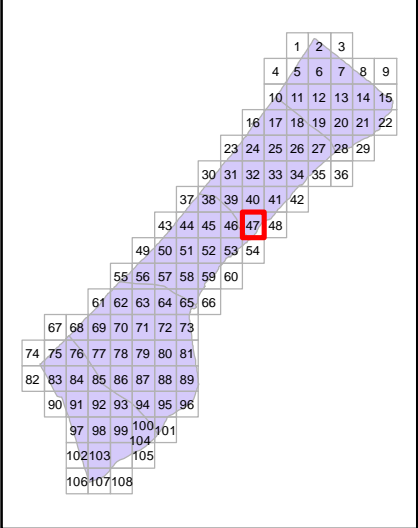
Wastewater Treatment Plant

Governorate border

N

0100200300

Meters



Page Number:

48

Governorate:

Gaza

Community:

Juhor ad Dik

Neighborhood:

Map production: OCHA oPt, 13 August 2014
Map and data sources: ICRC, UNOSAT, OCHA, OSM, UNRWA
Satellite image: ICRC, Pleiades
Image date: 6 July 2014
Resolution: 50cm

Damage (UNOSAT)

Damaged (Hospitals, Power Plant)

Hospital

Clinics

Shelter

Schools

UNRWA Schools

Mosque

University/College

Hotel

Public Building

Wastewater Treatment Plant

Governorate border

N

Map Scale: 1:7500

0

100

200

300 Meters

Page Number: 49

Governorate: Middle Area

Community: Deir al Balah Camp

Neighborhood:

Map production: OCHA oPt, 13 August 2014
Map and data sources: ICRC, UNOSAT, OCHA, OSM, UNRWA
Satellite image: ICRC, Pleiades
Image date: 6 July 2014
Resolution: 50cm

Damage (UNOSAT)

Damaged (Hospitals, Power Plant)

Hospital

Clinics

Shelter

Schools

UNRWA Schools

Mosque

University/College

Hotel

Public Building

Wastewater Treatment Plant

Governorate border

N

Map Scale: 1:7500

0

100

200

300 Meters



Page Number: 50
Governorate: Middle Area
Community: Deir al Balah Camp
Neighborhood:

- Damage (UNOSAT)

★

Damaged (Hospitals, Power Plant)

H

Hospital

🏠

Clinics

🏠

Shelter

🎓

Schools

🎓

UNRWA Schools
- 🕌

Mosque

🎓

University/College

🏨

Hotel

🏢

Public Building

🗑️

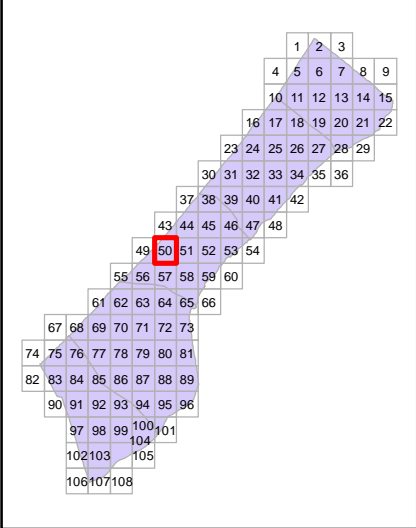
Wastewater Treatment Plant

— — —

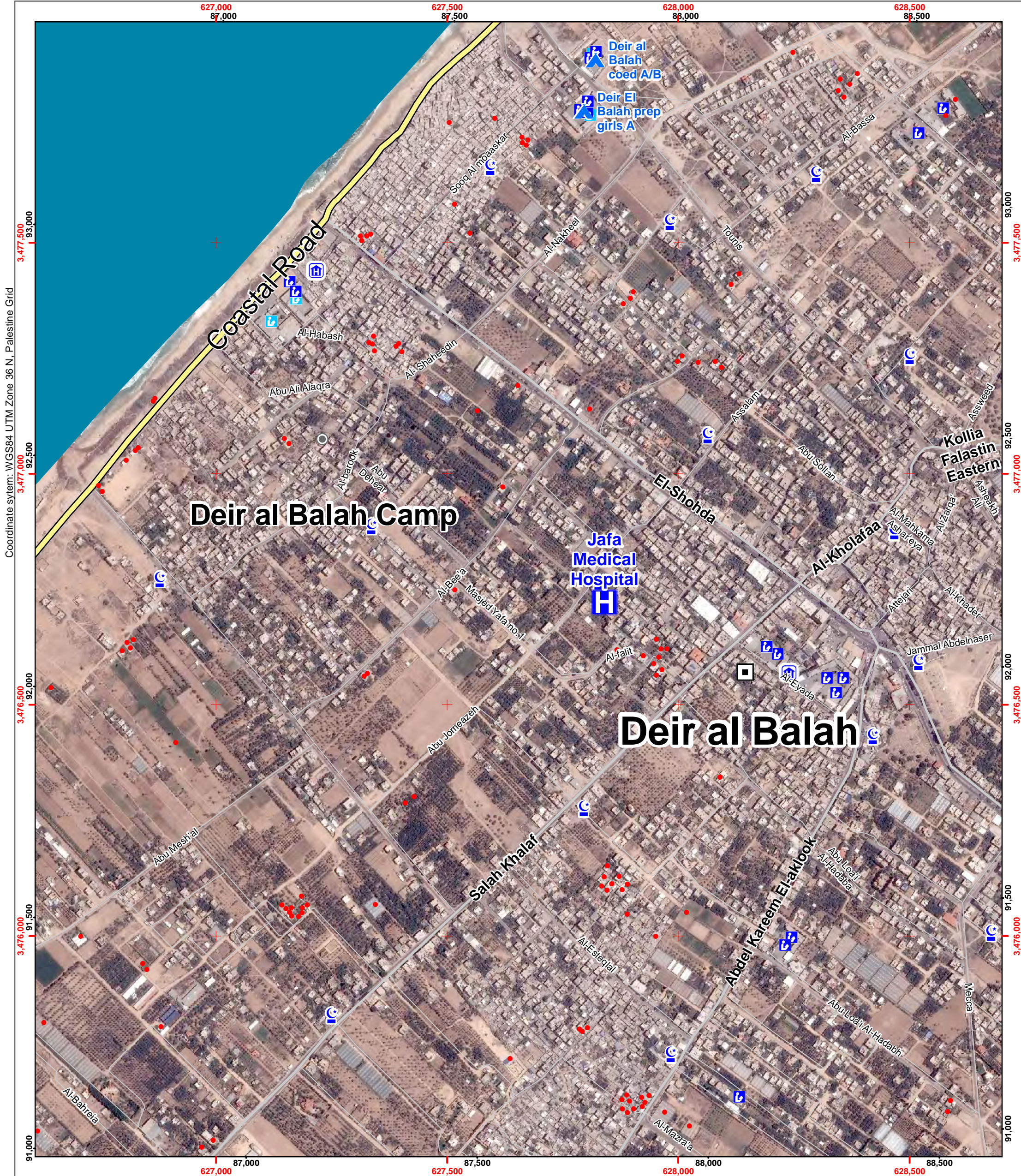
Governorate border



Map Scale: 1:7500



Map production: OCHA oPt, 13 August 2014
Map and data sources: ICRC, UNOSAT, OCHA, OSM, UNRWA
Satellite image: ICRC, Pleiades
Image date: 6 July 2014
Resolution: 50cm





Page Number: 51
Governorate: Middle Area
Community: Al Musaddar
Neighborhood:

Map production: OCHA oPt, 13 August 2014
Map and data sources: ICRC, UNOSAT, OCHA, OSM, UNRWA
Satellite image: ICRC, Pleiades
Image date: 6 July 2014
Resolution: 50cm

- Damage (UNOSAT)

★

Damaged (Hospitals, Power Plant)

🏥

Hospital

🏠

Clinics

🏠

Shelter

🎓

Schools

🎓

UNRWA Schools
- 🕌

Mosque

🎓

University/College

🏨

Hotel

🏢

Public Building

🗑️

Wastewater Treatment Plant

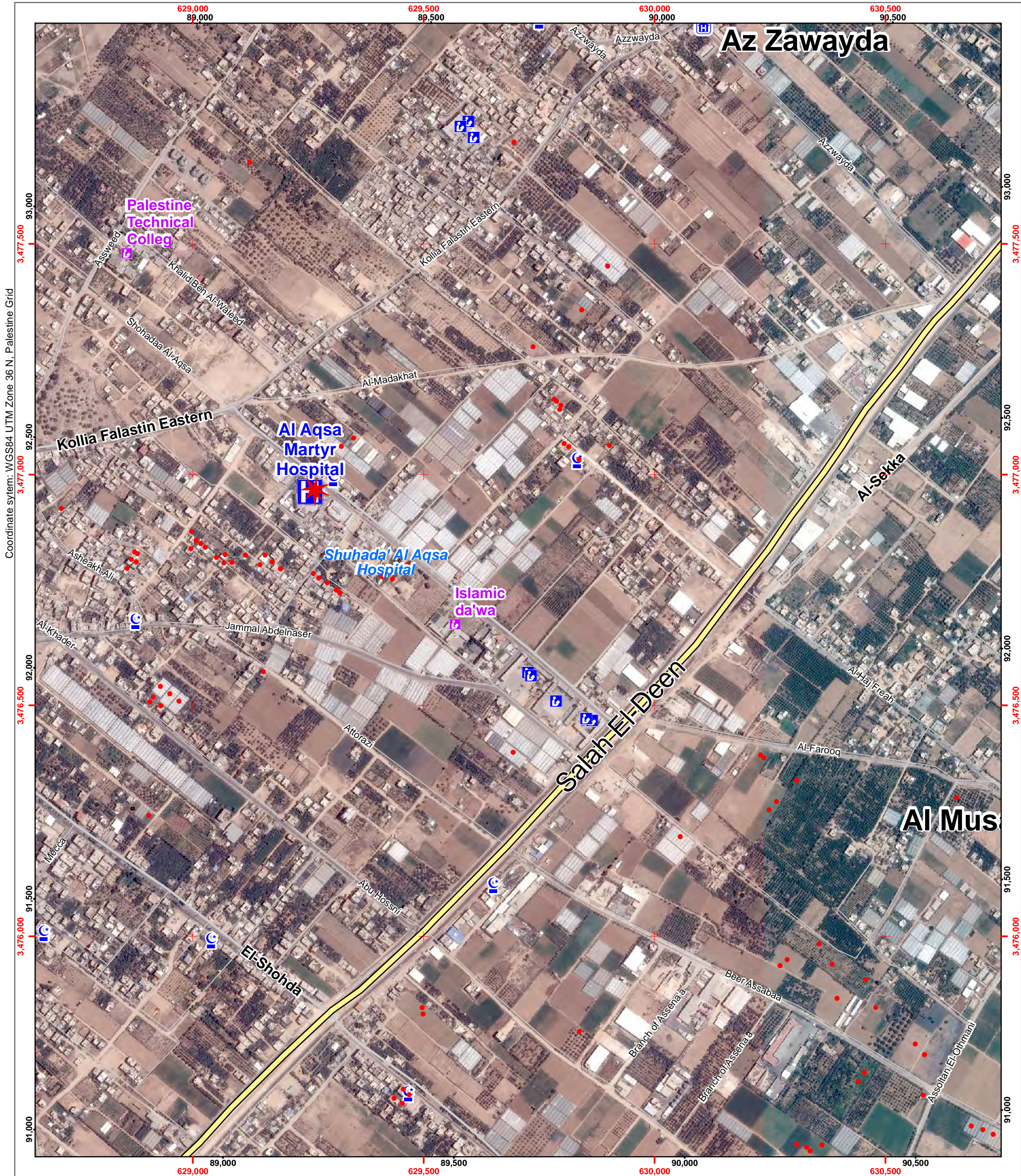
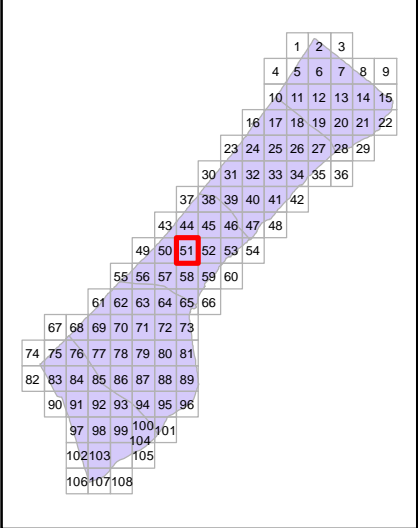
— — —

Governorate border



Map Scale: 1:7500

0 100 200 300 Meters





Page Number: 52
Governorate: Middle Area
Community: Al Maghazi Camp
Neighborhood:

Map production: OCHA oPt, 13 August 2014
Map and data sources: ICRC, UNOSAT, OCHA, OSM, UNRWA
Satellite image: ICRC, Pleiades
Image date: 6 July 2014
Resolution: 50cm

- Damage (UNOSAT)

★

Damaged (Hospitals, Power Plant)

⚡

Hospital

🏠

Clinics

🏠

Shelter

🎓

Schools

🎓

UNRWA Schools
- 🕌

Mosque

🎓

University/College

🏠

Hotel

🏢

Public Building

🌊

Wastewater Treatment Plant

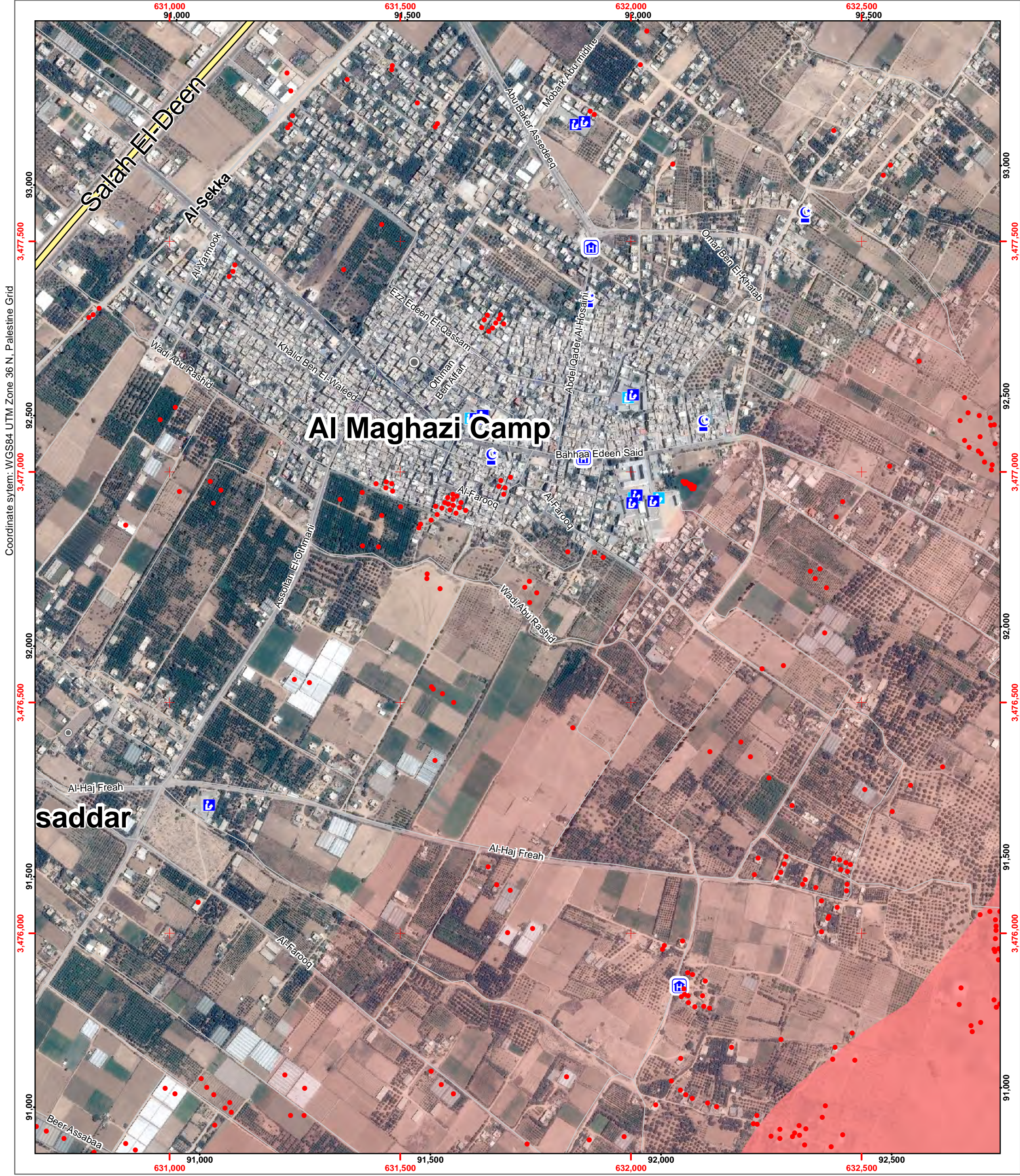
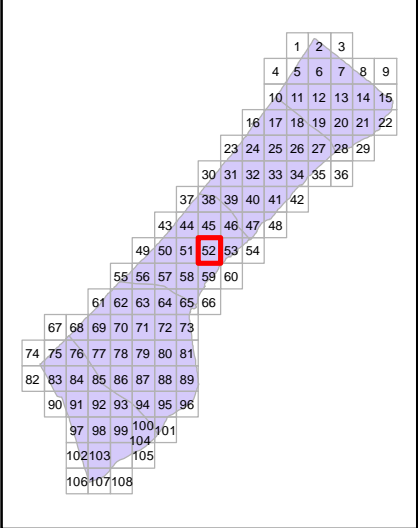
Governorate border

📍



Map Scale: 1:7500

0 100 200 300 Meters





Page Number: 53

Governorate: Middle Area

Community: Al Bureij Camp

Neighborhood:

Map production: OCHA oPt, 13 August 2014
Map and data sources: ICRC, UNOSAT, OCHA, OSM, UNRWA
Satellite image: ICRC, Pleiades
Image date: 6 July 2014
Resolution: 50cm

- Damage (UNOSAT)

✳

Damaged (Hospitals, Power Plant)

🏥

Hospital

🏠

Clinics

🏠

Shelter

🎓

Schools

🎓

UNRWA Schools
- 🕌

Mosque

🎓

University/College

🏨

Hotel

🏢

Public Building

🗑️

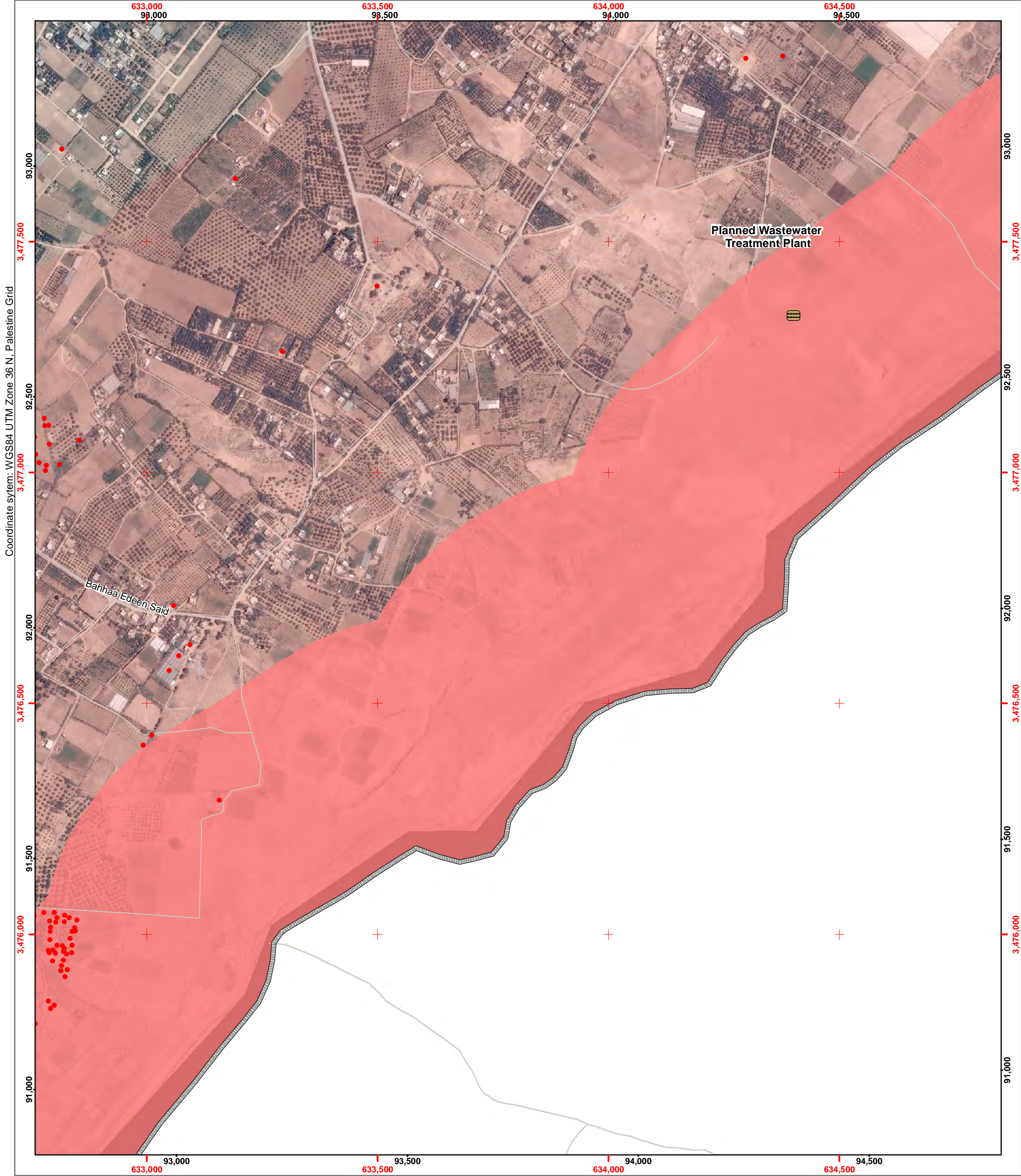
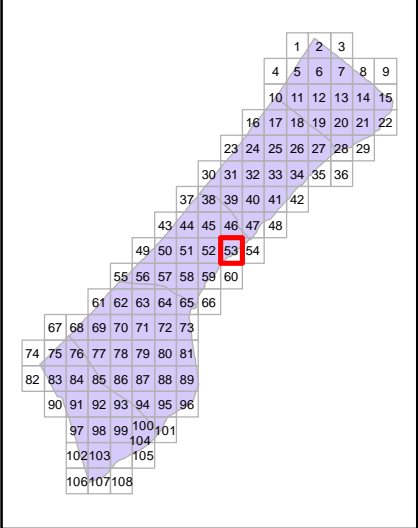
Wastewater Treatment Plant

Governorate border

📍



Map Scale: 1:7500



Page Number: 54

Governorate: Gaza

Community: Al Bureij Camp

Neighborhood:

Map production: OCHA oPt, 13 August 2014
Map and data sources: ICRC, UNOSAT, OCHA, OSM, UNRWA
Satellite image: ICRC, Pleiades
Image date: 6 July 2014
Resolution: 50cm

Damage (UNOSAT)

Damaged (Hospitals, Power Plant)

Hospital

Clinics

Shelter

Schools

UNRWA Schools

Mosque

University/College

Hotel

Public Building

Wastewater Treatment Plant

Governorate border

N

Map Scale: 1:7500

0

100

200

300 Meters

Page Number: 55

Governorate: Middle Area

Community: Deir al Balah

Neighborhood:

Map production: OCHA oPt, 13 August 2014
Map and data sources: ICRC, UNOSAT, OCHA, OSM, UNRWA
Satellite image: ICRC, Pleiades
Image date: 6 July 2014
Resolution: 50cm

Damage (UNOSAT)

Damaged (Hospitals, Power Plant)

Hospital

Clinics

Shelter

Schools

UNRWA Schools

Mosque

University/College

Hotel

Public Building

Wastewater Treatment Plant

Governorate border

N

Map Scale: 1:7500

0100200300 Meters



Page Number: 56
Governorate: Middle Area
Community: Deir al Balah
Neighborhood:

- Damage (UNOSAT)

★

Damaged (Hospitals, Power Plant)

⚡

Hospital

🏠

Clinics

🏠

Shelter

🎓

Schools

🎓

UNRWA Schools
- 🕌

Mosque

🎓

University/College

🏨

Hotel

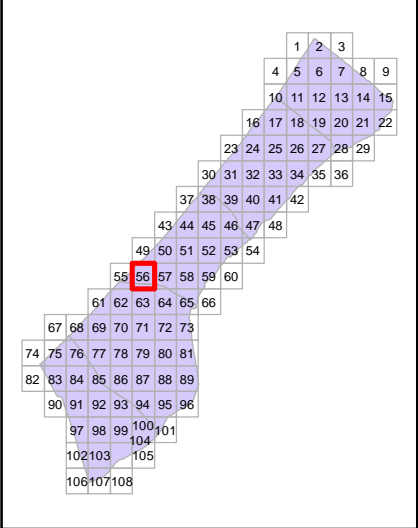
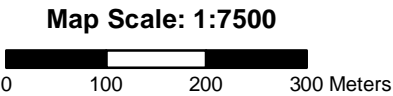
🏢

Public Building

🌊

Wastewater Treatment Plant

Governorate border



Map production: OCHA oPt, 13 August 2014
Map and data sources: ICRC, UNOSAT, OCHA, OSM, UNRWA
Satellite image: ICRC, Pleiades
Image date: 6 July 2014
Resolution: 50cm





Page Number: 57
Governorate: Middle Area
Community: Wadi as Salqa
Neighborhood:

Map production: OCHA oPt, 13 August 2014
Map and data sources: ICRC, UNOSAT, OCHA, OSM, UNRWA
Satellite image: ICRC, Pleiades
Image date: 6 July 2014
Resolution: 50cm

- Damage (UNOSAT)

★

Damaged (Hospitals, Power Plant)

🏥

Hospital

🏠

Clinics

🏠

Shelter

🎓

Schools

🎓

UNRWA Schools
- 🕌

Mosque

🎓

University/College

🏨

Hotel

🏢

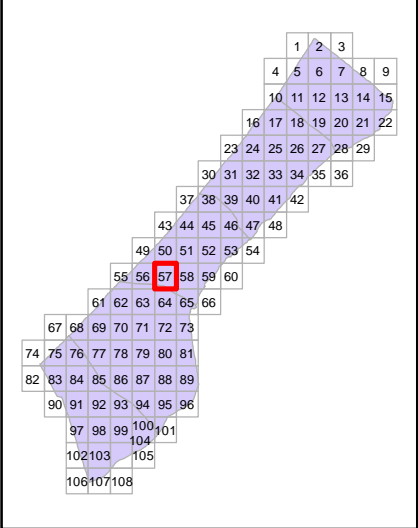
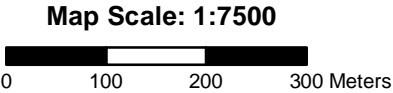
Public Building

🌊

Wastewater Treatment Plant

Governorate border

📍





Page Number: 58
Governorate: Middle Area
Community: Wadi as Salqa
Neighborhood:

- Damage (UNOSAT)

★

Damaged (Hospitals, Power Plant)

⚕

Hospital

🏠

Clinics

🏠

Shelter

🎓

Schools

🎓

UNRWA Schools
- 🕌

Mosque

🎓

University/College

🏠

Hotel

🏢

Public Building

🌊

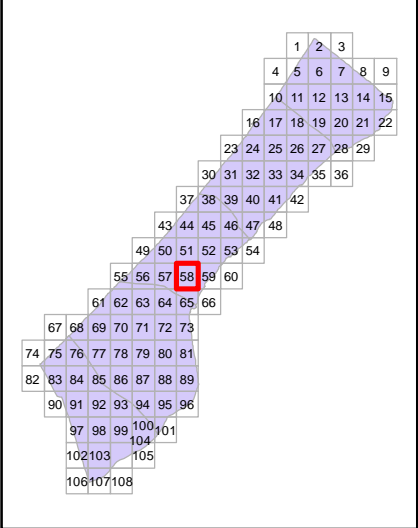
Wastewater Treatment Plant

Governorate border

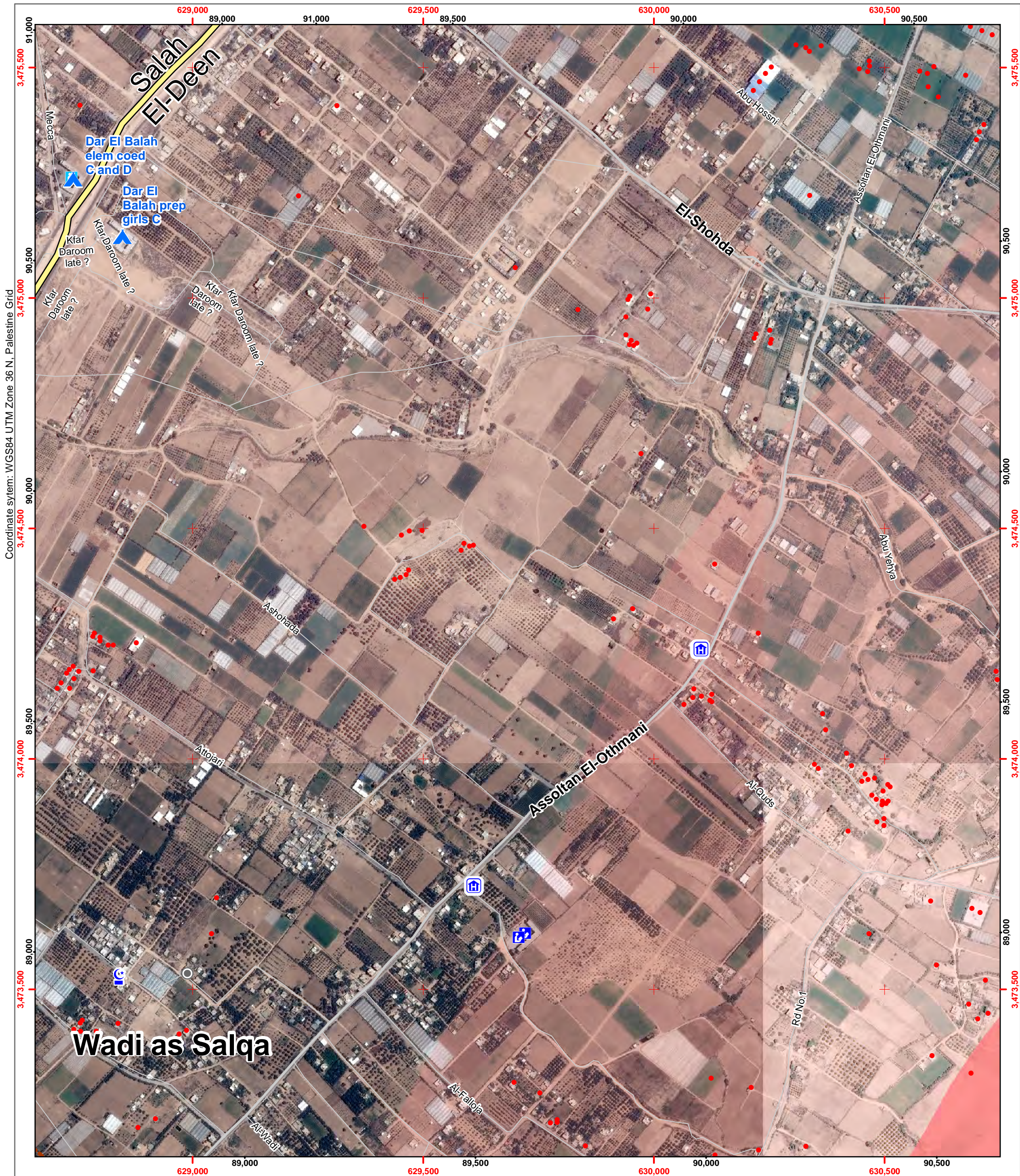
📍



Map Scale: 1:7500
0 100 200 300 Meters



Map production: OCHA oPt, 13 August 2014
Map and data sources: ICRC, UNOSAT, OCHA, OSM, UNRWA
Satellite image: ICRC, Pleiades
Image date: 6 July 2014
Resolution: 50cm





Page Number: 59
Governorate: Middle Area
Community: Wadi as Salqa
Neighborhood:

Map production: OCHA oPt, 13 August 2014
Map and data sources: ICRC, UNOSAT, OCHA, OSM, UNRWA
Satellite image: ICRC, Pleiades
Image date: 6 July 2014
Resolution: 50cm

- Damage (UNOSAT)

★

Damaged (Hospitals, Power Plant)

⚡

Hospital

🏠

Clinics

🏠

Shelter

🎓

Schools

🎓

UNRWA Schools
- 🕌

Mosque

🎓

University/College

🏨

Hotel

🏢

Public Building

🚰

Wastewater Treatment Plant

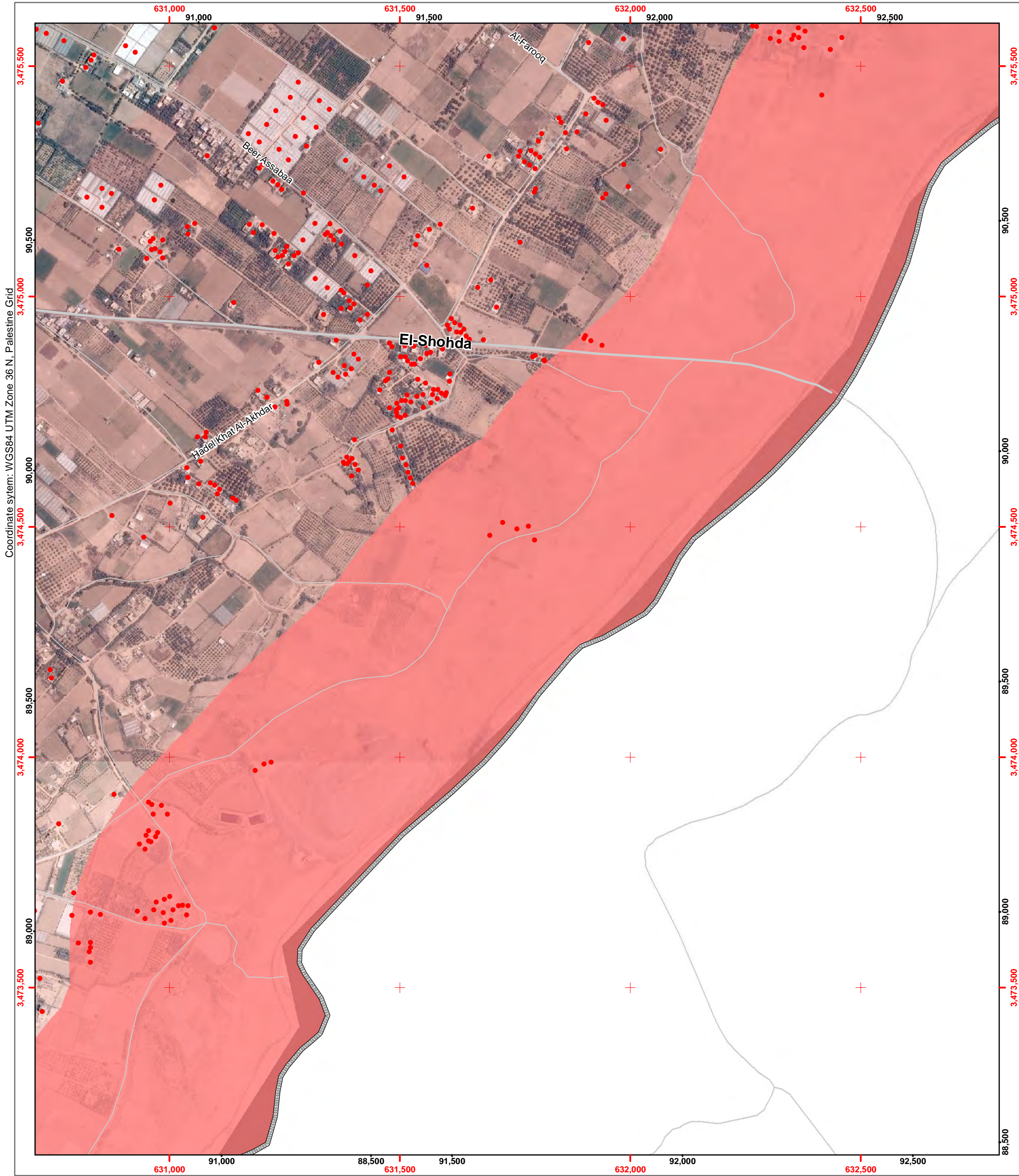
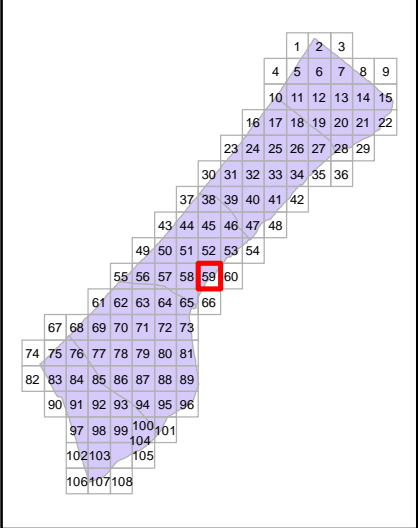
Governorate border

↑

N

0100200300

Meters



Page Number:

60

Governorate:

Middle Area

Community:

Al Maghazi Camp

Neighborhood:

Map production: OCHA oPt, 13 August 2014
Map and data sources: ICRC, UNOSAT, OCHA, OSM,UNRWA
Satellite image:ICRC, Pleiades
Image date: 6 July 2014
Resolution: 50cm

•

Damage (UNOSAT)

★

Damaged (Hospitals, Power Plant)

⚡

Hospital

🏠

Clinics

🏠

Shelter

🎓

Schools

🎓

UNRWA Schools

🕌

Mosque

🎓

University/College

🏨

Hotel

🏢

Public Building

🚰

Wastewater Treatment Plant

Governorate border

N

Map Scale: 1:7500

0

100

200

300 Meters

Page Number: 61

Governorate: Khan Yunis

Community: Khan Yunis

Neighborhood:

Map production: OCHA oPt, 13 August 2014
Map and data sources: ICRC, UNOSAT, OCHA, OSM, UNRWA
Satellite image: ICRC, Pleiades
Image date: 6 July 2014
Resolution: 50cm

Damage (UNOSAT)

Damaged (Hospitals, Power Plant)

Hospital

Clinics

Shelter

Schools

UNRWA Schools

Mosque

University/College

Hotel

Public Building

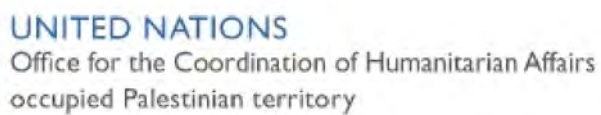
Wastewater Treatment Plant

Governorate border

N













Map Scale: 1:7500

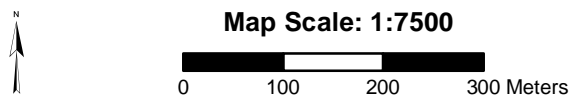
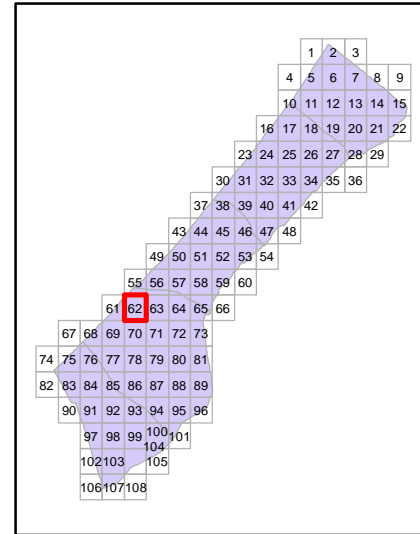
0100200300 Meters



Neighborhood:

Map production: OCHA oPt, 13 August 2014
Map and data sources: ICRC, UNOSAT, OCHA, OSM, UNRWA
Satellite image: ICRC, Pleiades
Image date: 6 July 2014
Resolution: 50cm

- | | | | |
|---|----------------------------------|---|----------------------------|
|  | Damage (UNOSAT) |  | Mosque |
|  | Damaged (Hospitals, Power Plant) |  | University/College |
|  | Hospital |  | Hotel |
|  | Clinics |  | Public Building |
|  | Shelter |  | Wastewater Treatment Plant |
|  | Schools |  | Governorate border |
|  | UNRWA Schools | | |





Page Number: 63
Governorate: Khan Yunis
Community: Khan Yunis
Neighborhood:

Map production: OCHA oPt, 13 August 2014
Map and data sources: ICRC, UNOSAT, OCHA, OSM, UNRWA
Satellite image: ICRC, Pleiades
Image date: 6 July 2014
Resolution: 50cm

- Damage (UNOSAT)

★

Damaged (Hospitals, Power Plant)

🏥

Hospital

🏠

Clinics

🏠

Shelter

🎓

Schools

🎓

UNRWA Schools
- 🕌

Mosque

🎓

University/College

🏨

Hotel

🏢

Public Building

🚰

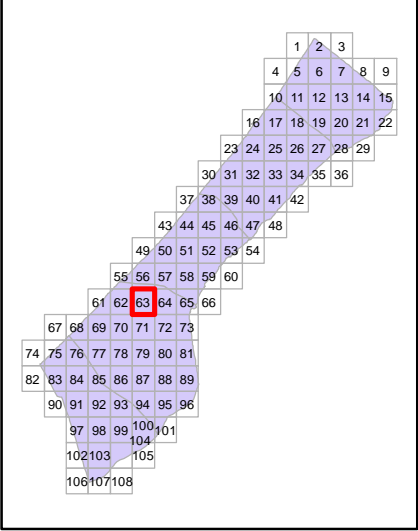
Wastewater Treatment Plant

Governorate border



Map Scale: 1:7500

0 100 200 300 Meters





Page Number: 64
Governorate: Middle Area
Community: Wadi as Salqa
Neighborhood:

Map production: OCHA oPt, 13 August 2014
Map and data sources: ICRC, UNOSAT, OCHA, OSM, UNRWA
Satellite image: ICRC, Pleiades
Image date: 6 July 2014
Resolution: 50cm

- Damage (UNOSAT)

★

Damaged (Hospitals, Power Plant)

⚡

Hospital

🏠

Clinics

🏠

Shelter

🏠

Schools

🏠

UNRWA Schools
- 🕌

Mosque

🎓

University/College

🏨

Hotel

🏢

Public Building

🌊

Wastewater Treatment Plant

—

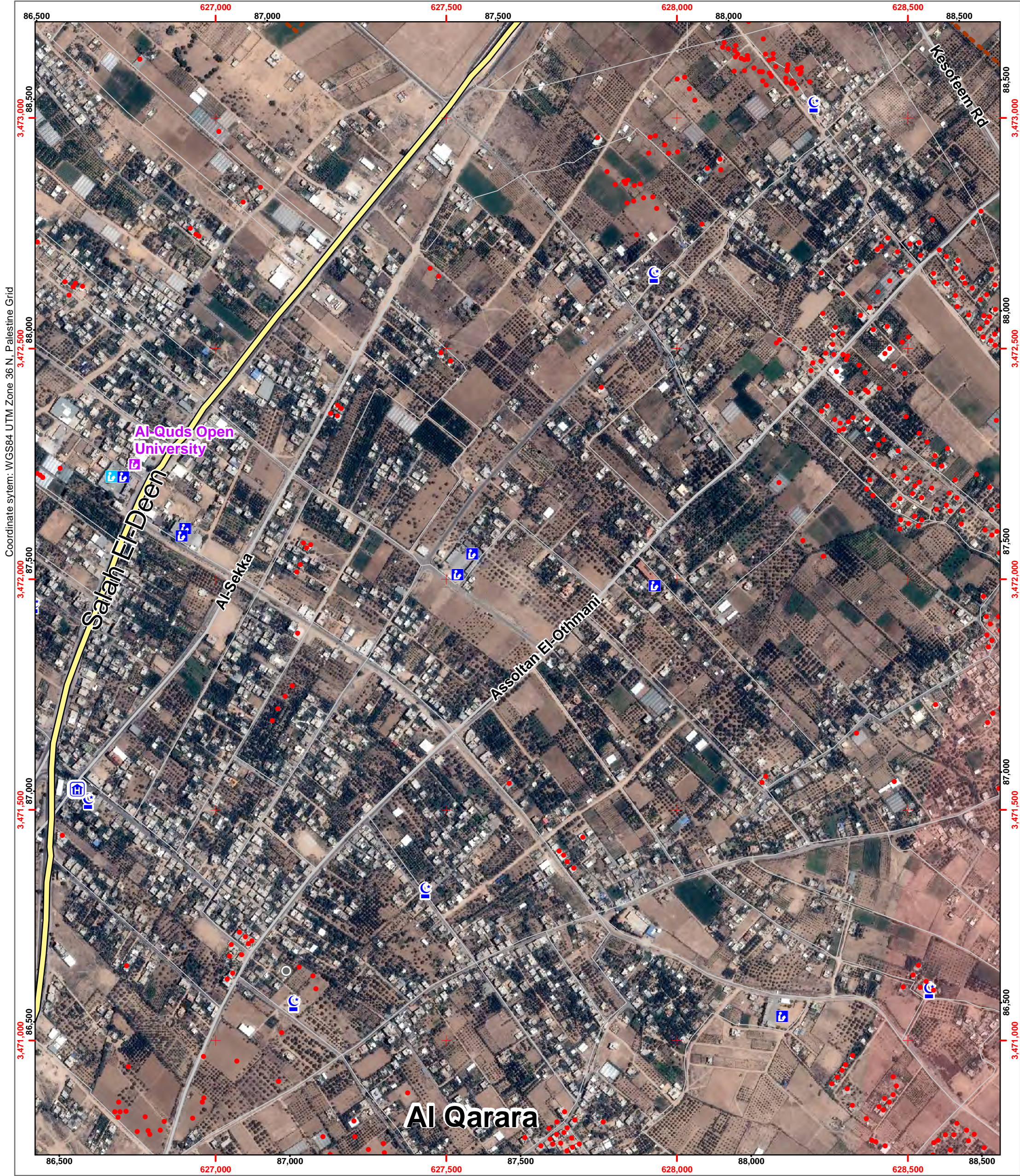
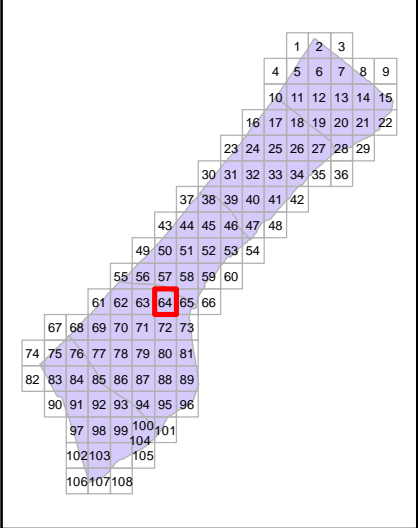
Governorate border

📍



Map Scale: 1:7500

0 100 200 300 Meters





Page Number: 65
Governorate: Middle Area
Community: Wadi as Salqa
Neighborhood:

Map production: OCHA oPt, 13 August 2014
Map and data sources: ICRC, UNOSAT, OCHA, OSM, UNRWA
Satellite image: ICRC, Pleiades
Image date: 6 July 2014
Resolution: 50cm

- Damage (UNOSAT)

★

Damaged (Hospitals, Power Plant)

⚡

Hospital

🏠

Clinics

🏠

Shelter

🏫

Schools

🏫

UNRWA Schools
- 🕌

Mosque

🎓

University/College

🏨

Hotel

🏢

Public Building

🌊

Wastewater Treatment Plant

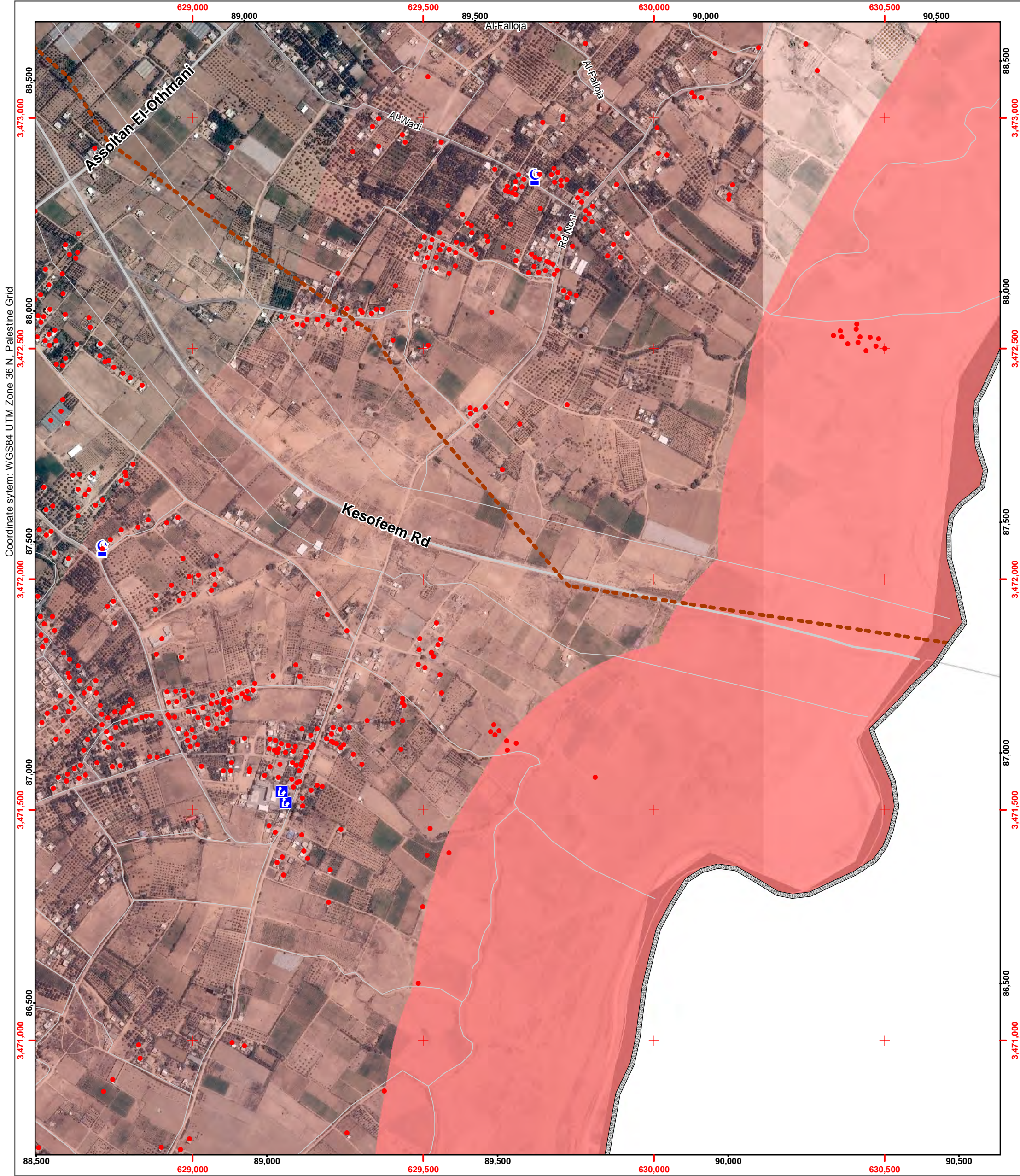
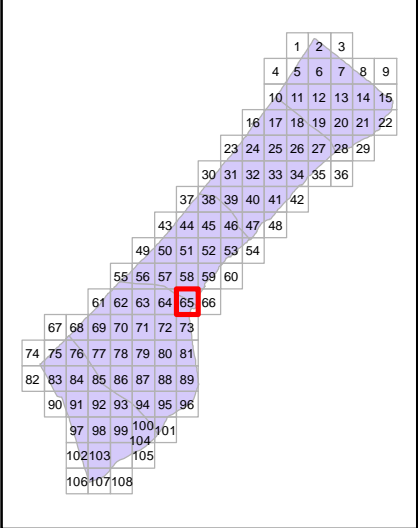
Governorate border

↑

N

0100200300

Meters



Page Number:

66

Governorate:

Middle Area

Community:

Wadi as Salqa

Neighborhood:

Map production: OCHA oPt, 13 August 2014
Map and data sources: ICRC, UNOSAT, OCHA, OSM, UNRWA
Satellite image: ICRC, Pleiades
Image date: 6 July 2014
Resolution: 50cm

Damage (UNOSAT)

Damaged (Hospitals, Power Plant)

Hospital

Clinics

Shelter

Schools

UNRWA Schools

Mosque

University/College

Hotel

Public Building

Wastewater Treatment Plant

Governorate border

N

Map Scale: 1:7500

0

100

200

300 Meters

Page Number: 67

Governorate: Rafah

Community: Al Mawasi (Khan Yunis)

Neighborhood:

Map production: OCHA oPt, 13 August 2014
Map and data sources: ICRC, UNOSAT, OCHA, OSM,UNRWA
Satellite image:ICRC, Pleiades
Image date: 6 July 2014
Resolution: 50cm

•

Damage (UNOSAT)

★

Damaged (Hospitals, Power Plant)

⚡

Hospital

🏠

Clinics

🏠

Shelter

🎓

Schools

🎓

UNRWA Schools

🕌

Mosque

🎓

University/College

🏨

Hotel

🏢

Public Building

🚰

Wastewater Treatment Plant

Governorate border

N

Map Scale: 1:7500

0

100

200

300 Meters

Coordinate sytem: WGS84 UTM Zone 36 N, Palestine Grid

Page Number: 68

Governorate: Rafah

Community: Al Mawasi (Khan Yunis)

Neighborhood:

Map production: OCHA oPt, 13 August 2014
Map and data sources: ICRC, UNOSAT, OCHA, OSM, UNRWA
Satellite image: ICRC, Pleiades
Image date: 6 July 2014
Resolution: 50cm

Damage (UNOSAT)

Damaged (Hospitals, Power Plant)

Hospital

Clinics

Shelter

Schools

UNRWA Schools

Mosque

University/College

Hotel

Public Building

Wastewater Treatment Plant

Governorate border

N

Map Scale: 1:7500

0100200300 Meters



Page Number: 69
Governorate: Khan Yunis
Community: Khan Yunis Camp
Neighborhood:

Map production: OCHA oPt, 13 August 2014
Map and data sources: ICRC, UNOSAT, OCHA, OSM, UNRWA
Satellite image: ICRC, Pleiades
Image date: 6 July 2014
Resolution: 50cm

- Damage (UNOSAT)

★

Damaged (Hospitals, Power Plant)

🏥

Hospital

🏠

Clinics

🏠

Shelter

🎓

Schools

🎓

UNRWA Schools
- 🕌

Mosque

🎓

University/College

🏨

Hotel

🏢

Public Building

🌊

Wastewater Treatment Plant

— — —

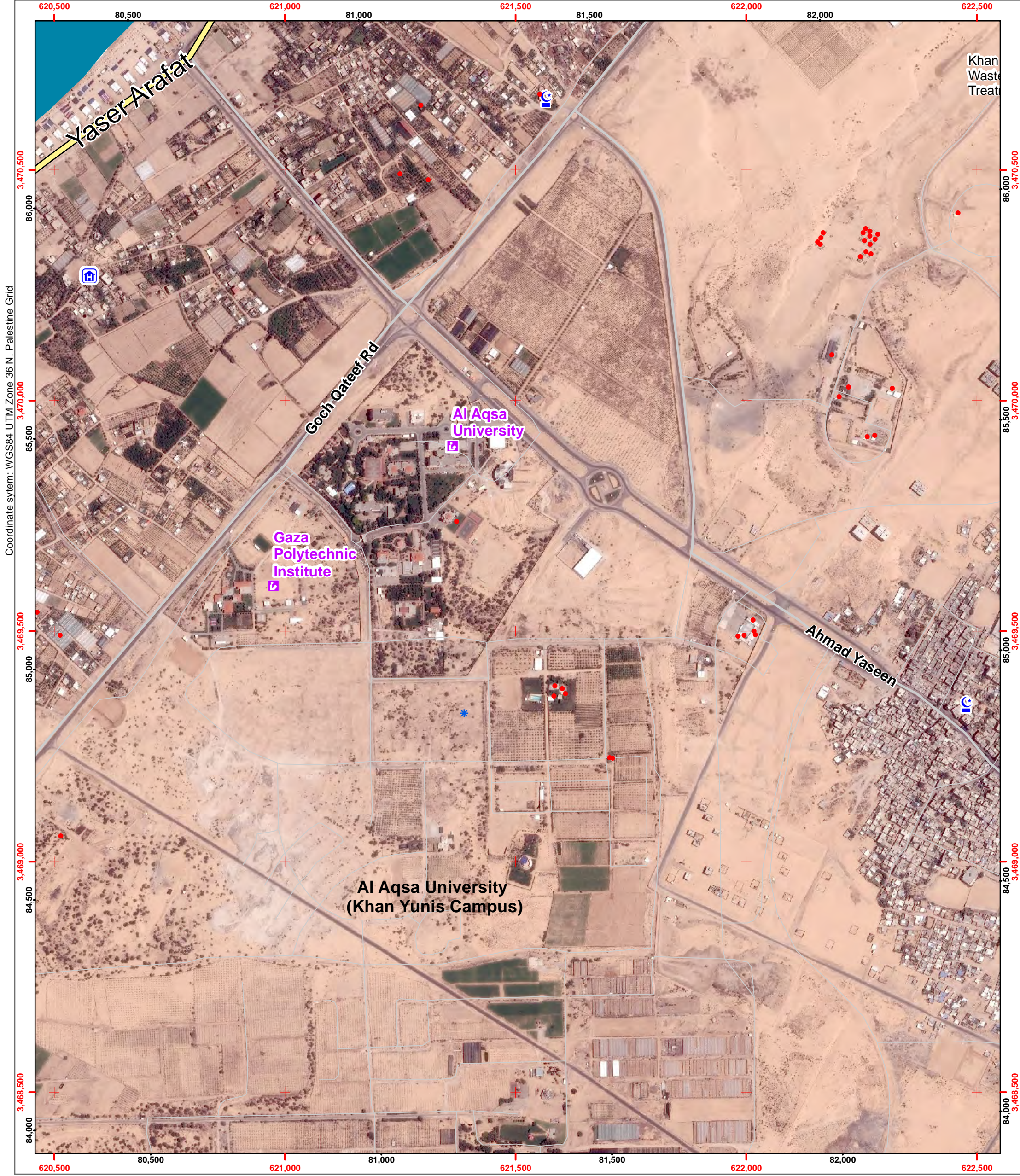
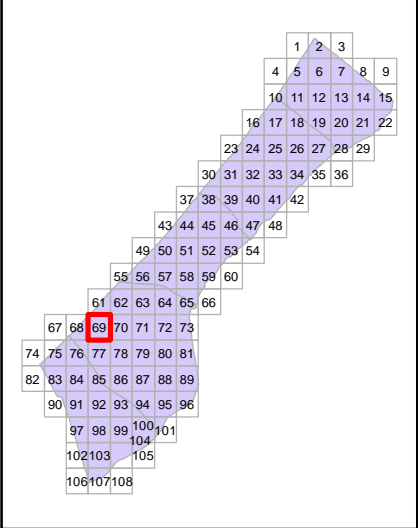
Governorate border

↑

N

0100200300

Meters

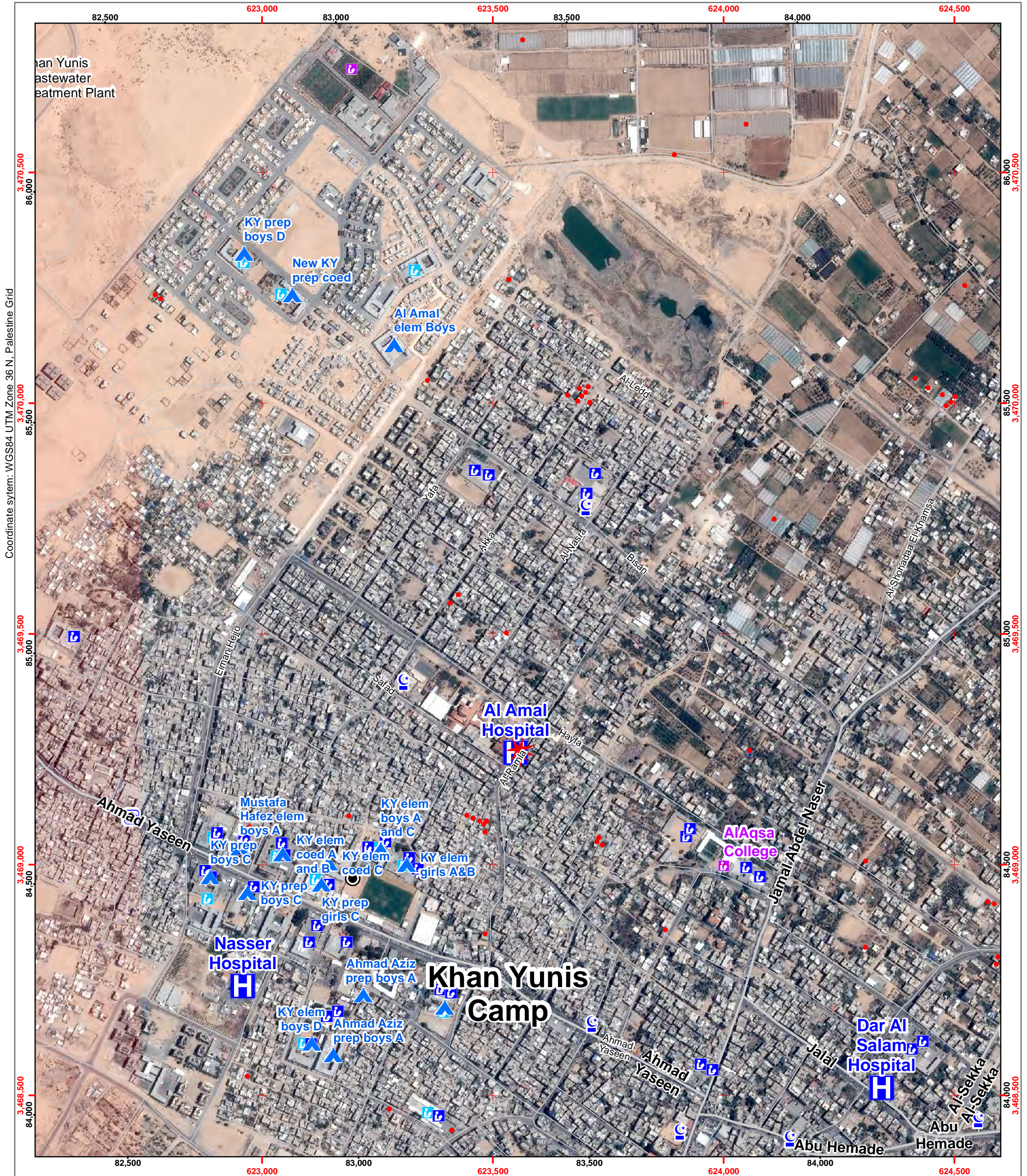
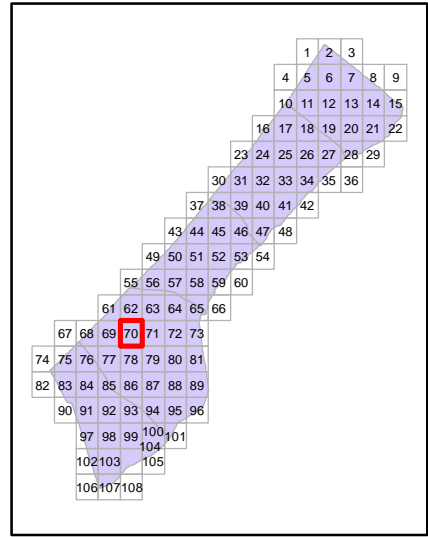




Neighborhood:

Resolution: 50cm

- Damage (UNOSAT)
- ✶ Damaged (Hospitals, Power Plant)
- H Hospital
- C Clinics
- ▲ Shelter
- S Schools
- UNRWA Schools
- M Mosque
- U University/College
- HT Hotel
- PB Public Building
- WTP Wastewater Treatment Plant
- Governorate border





Page Number: 71
Governorate: Khan Yunis
Community: Bani Suheila
Neighborhood:

Map production: OCHA oPt, 13 August 2014
Map and data sources: ICRC, UNOSAT, OCHA, OSM, UNRWA
Satellite image: ICRC, Pleiades
Image date: 6 July 2014
Resolution: 50cm

- Damage (UNOSAT)

★

Damaged (Hospitals, Power Plant)

🏥

Hospital

🏠

Clinics

🏠

Shelter

🎓

Schools

🎓

UNRWA Schools
- 🕌

Mosque

🎓

University/College

🏨

Hotel

🏢

Public Building

🗑️

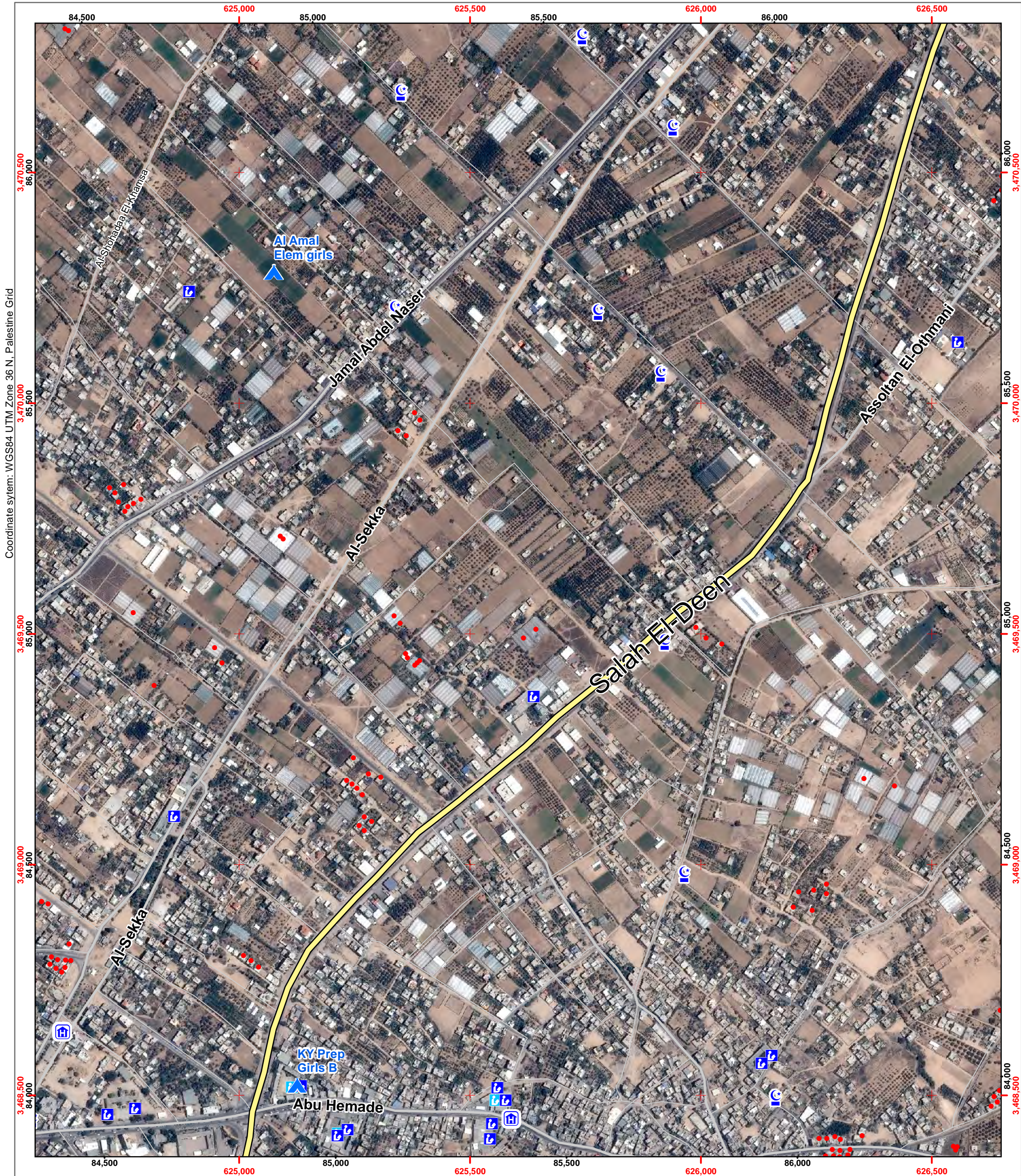
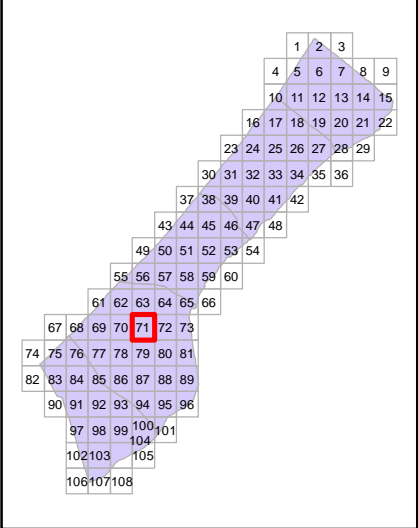
Wastewater Treatment Plant

—

Governorate border



Map Scale: 1:7500





Page Number: 72
Governorate: Khan Yunis
Community: Bani Suheila
Neighborhood:

Map production: OCHA oPt, 13 August 2014
Map and data sources: ICRC, UNOSAT, OCHA, OSM, UNRWA
Satellite image: ICRC, Pleiades
Image date: 6 July 2014
Resolution: 50cm

- Damage (UNOSAT)

★

Damaged (Hospitals, Power Plant)

⚡

Hospital

🏠

Clinics

🏠

Shelter

🎓

Schools

🎓

UNRWA Schools
- 🕌

Mosque

🎓

University/College

🏨

Hotel

🏢

Public Building

🗑️

Wastewater Treatment Plant

—

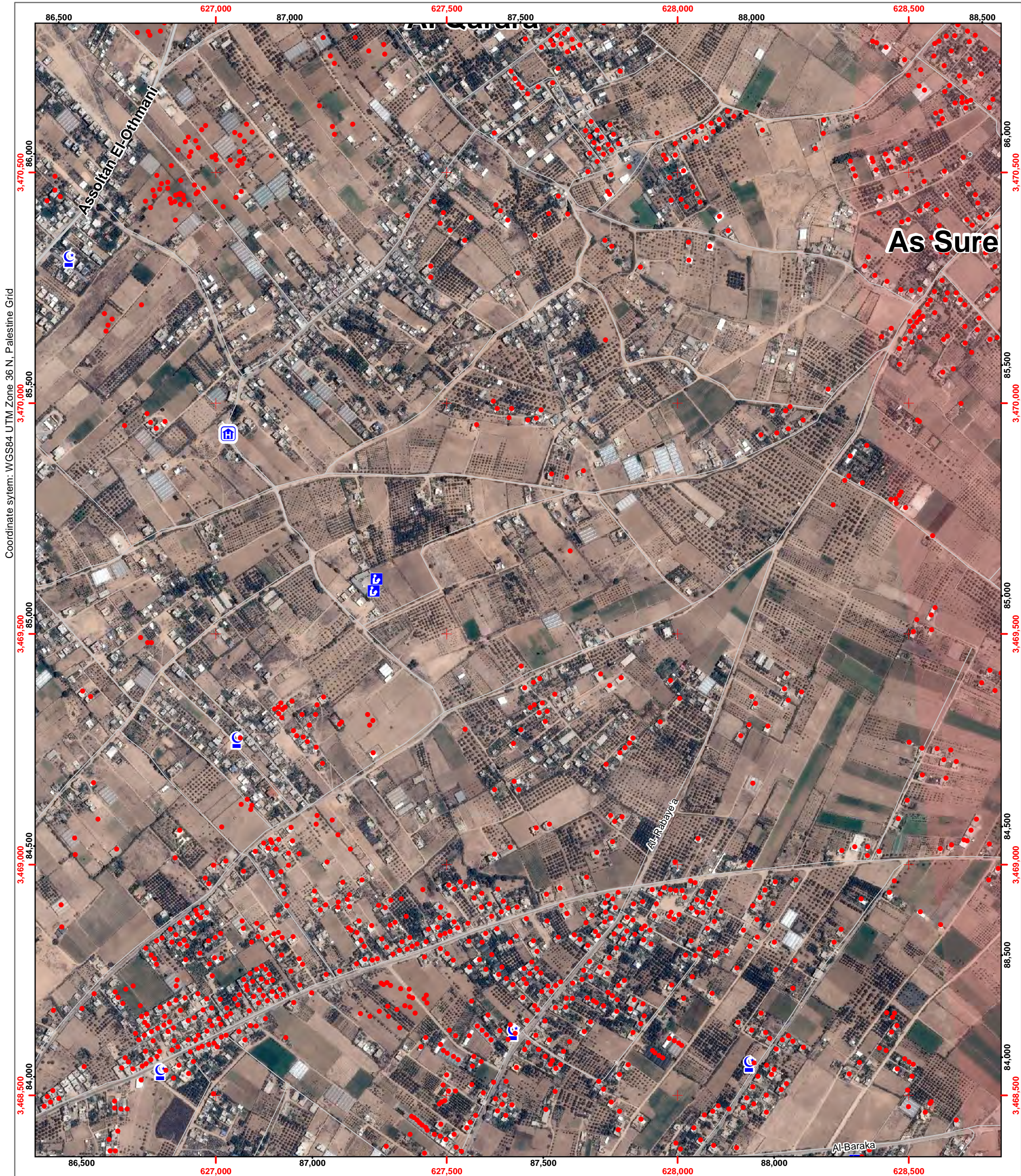
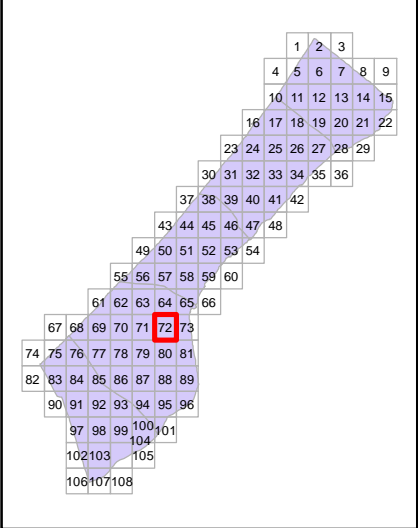
Governorate border

↑

N

0100200300

Meters

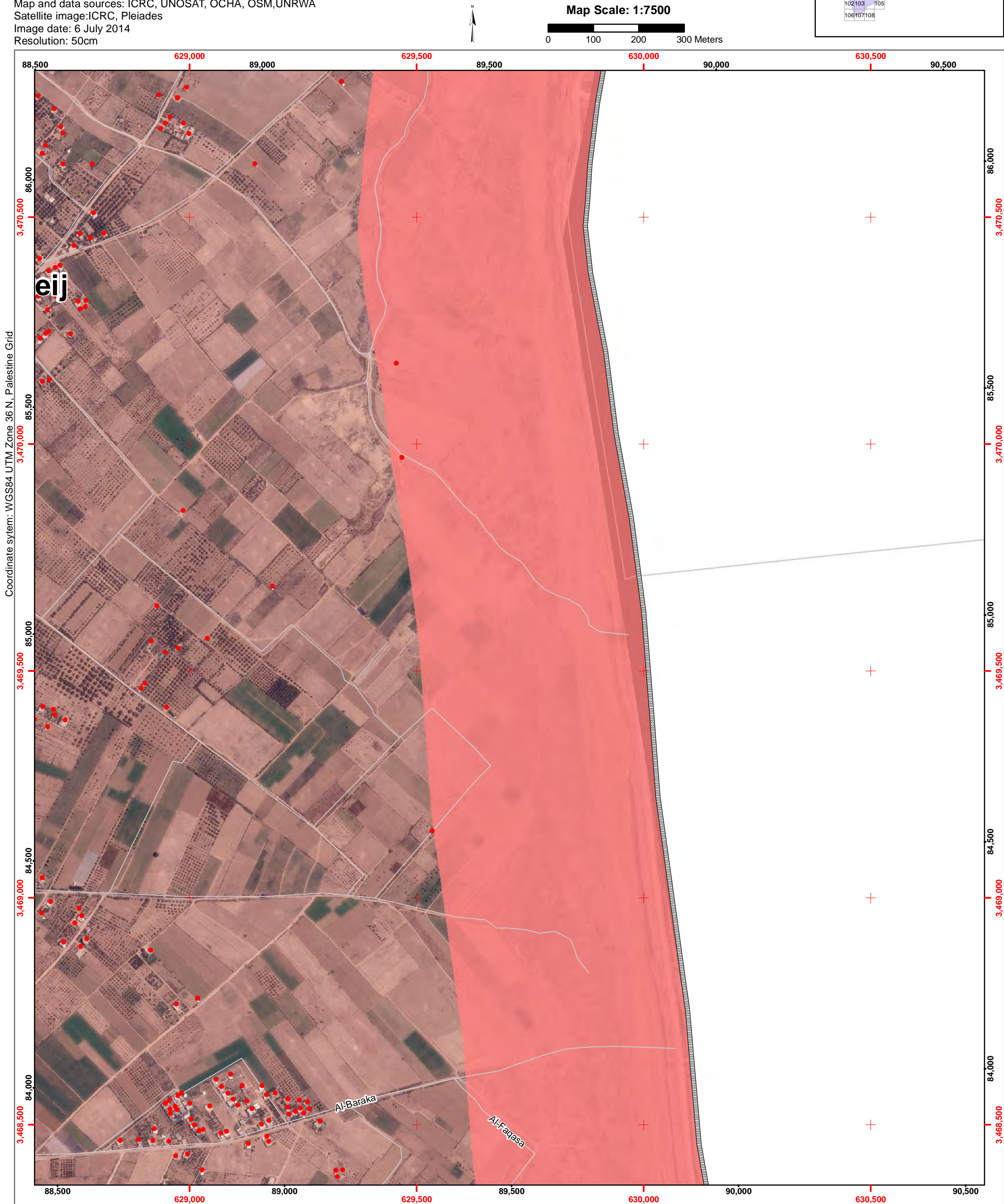
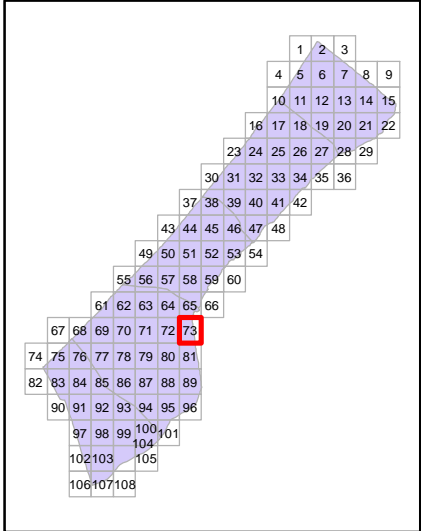




Neighborhood:

Map production: OCHA oPt, 13 August 2014
Map and data sources: ICRC, UNOSAT, OCHA, OSM, UNRWA
Satellite image: ICRC, Pleiades
Image date: 6 July 2014
Resolution: 50cm

- Damage (UNOSAT)
- ★ Damaged (Hospitals, Power Plant)
- H Hospital
- 🏠 Clinics
- 🏠 Shelter
- 🎓 Schools
- 🎓 UNRWA Schools
- 🕌 Mosque
- 🎓 University/College
- 🏨 Hotel
- 🏢 Public Building
- 🗑️ Wastewater Treatment Plant
- Governorate border



Page Number: 74

Governorate: Rafah

Community: Al Qarya as Suwaydiya

Neighborhood:

•

Damage (UNOSAT)

★

Damaged (Hospitals, Power Plant)

⚡

Hospital

🏠

Clinics

🏠

Shelter

🎓

Schools

🎓

UNRWA Schools

🕌

Mosque

🎓

University/College

🏨

Hotel

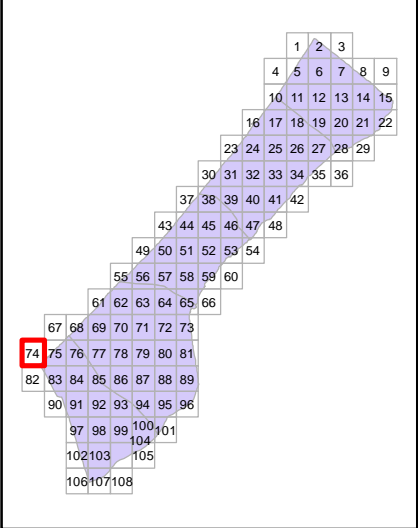
🏢

Public Building

🚰

Wastewater Treatment Plant

Governorate border



Map production: OCHA oPt, 13 August 2014
Map and data sources: ICRC, UNOSAT, OCHA, OSM,UNRWA
Satellite image:ICRC, Pleiades
Image date: 6 July 2014
Resolution: 50cm

N


Map Scale: 1:7500

0

100

200

300 Meters



Page Number: 75

Governorate: Rafah

Community: Al Mawasi (Rafah)

Neighborhood:

Map production: OCHA oPt, 13 August 2014
Map and data sources: ICRC, UNOSAT, OCHA, OSM, UNRWA
Satellite image: ICRC, Pleiades
Image date: 6 July 2014
Resolution: 50cm

Damage (UNOSAT)

Damaged (Hospitals, Power Plant)

Hospital

Clinics

Shelter

Schools

UNRWA Schools

Mosque

University/College

Hotel

Public Building

Wastewater Treatment Plant

Governorate border

Map Scale: 1:7500



Page Number: 76
Governorate: Rafah
Community: Al Mawasi (Khan Yunis)
Neighborhood:

Map production: OCHA oPt, 13 August 2014
Map and data sources: ICRC, UNOSAT, OCHA, OSM, UNRWA
Satellite image: ICRC, Pleiades
Image date: 6 July 2014
Resolution: 50cm

- Damage (UNOSAT)

★

Damaged (Hospitals, Power Plant)

🏥

Hospital

🏠

Clinics

🏠

Shelter

🎓

Schools

🎓

UNRWA Schools
- 🕌

Mosque

🎓

University/College

🏨

Hotel

🏢

Public Building

🌊

Wastewater Treatment Plant


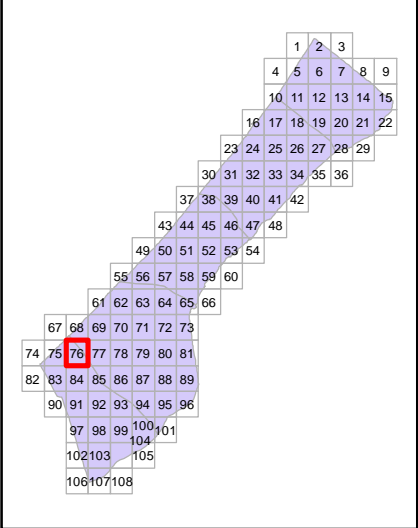
Governorate border

↑

N

0100200300

Meters



Page Number: 77

Governorate: Rafah

Community: Qizan an Najjar

Neighborhood:

Map production: OCHA oPt, 13 August 2014
Map and data sources: ICRC, UNOSAT, OCHA, OSM, UNRWA
Satellite image: ICRC, Pleiades
Image date: 6 July 2014
Resolution: 50cm

Damage (UNOSAT)

Damaged (Hospitals, Power Plant)

Hospital

Clinics

Shelter

Schools

UNRWA Schools

Mosque

University/College

Hotel

Public Building

Wastewater Treatment Plant

Governorate border

N

Map Scale: 1:7500

0100200300 Meters

Page Number: 78

Governorate: Khan Yunis

Community: Khan Yunis Camp

Neighborhood:

Map production: OCHA oPt, 13 August 2014
Map and data sources: ICRC, UNOSAT, OCHA, OSM, UNRWA
Satellite image: ICRC, Pleiades
Image date: 6 July 2014
Resolution: 50cm

Damage (UNOSAT)

Damaged (Hospitals, Power Plant)

Hospital

Clinics

Shelter

Schools

UNRWA Schools

Mosque

University/College

Hotel

Public Building

Wastewater Treatment Plant

Governorate border

N

Map Scale: 1:7500

0100200300 Meters

Page Number: 79

Governorate: Khan Yunis

Community: Bani Suheila

Neighborhood:

Map production: OCHA oPt, 13 August 2014
Map and data sources: ICRC, UNOSAT, OCHA, OSM, UNRWA
Satellite image: ICRC, Pleiades
Image date: 6 July 2014
Resolution: 50cm

Damage (UNOSAT)

Damaged (Hospitals, Power Plant)

Hospital

Clinics

Shelter

Schools

UNRWA Schools

Mosque

University/College

Hotel

Public Building

Wastewater Treatment Plant

Governorate border

N

Map Scale: 1:7500

0100200300 Meters

Page Number: 80

Governorate: Khan Yunis

Community: Bani Suheila

Neighborhood:

Map production: OCHA oPt, 13 August 2014
Map and data sources: ICRC, UNOSAT, OCHA, OSM, UNRWA
Satellite image: ICRC, Pleiades
Image date: 6 July 2014
Resolution: 50cm

Damage (UNOSAT)

Damaged (Hospitals, Power Plant)

Hospital

Clinics

Shelter

Schools

UNRWA Schools

Mosque

University/College

Hotel

Public Building

Wastewater Treatment Plant

Governorate border

N

Map Scale: 1:7500

0100200300 Meters

Page Number: 81

Governorate: Khan Yunis

Community: 'Abasan al Jadida (as Saghira)

Neighborhood:

Map production: OCHA oPt, 13 August 2014
Map and data sources: ICRC, UNOSAT, OCHA, OSM, UNRWA
Satellite image: ICRC, Pleiades
Image date: 6 July 2014
Resolution: 50cm

Damage (UNOSAT)

Damaged (Hospitals, Power Plant)

Hospital

Clinics

Shelter

Schools

UNRWA Schools

Mosque

University/College

Hotel

Public Building

Wastewater Treatment Plant

Governorate border

Map Scale: 1:7500

0100200300 Meters

Page Number: 82

Governorate: Rafah

Community: Al Qarya as Suwaydiya

Neighborhood:

Map production: OCHA oPt, 13 August 2014
Map and data sources: ICRC, UNOSAT, OCHA, OSM, UNRWA
Satellite image: ICRC, Pleiades
Image date: 6 July 2014
Resolution: 50cm

•

Damage (UNOSAT)

★

Damaged (Hospitals, Power Plant)

H

Hospital

🏠

Clinics

🏠

Shelter

🎓

Schools

🎓

UNRWA Schools

🕌

Mosque

🎓

University/College

🏨

Hotel

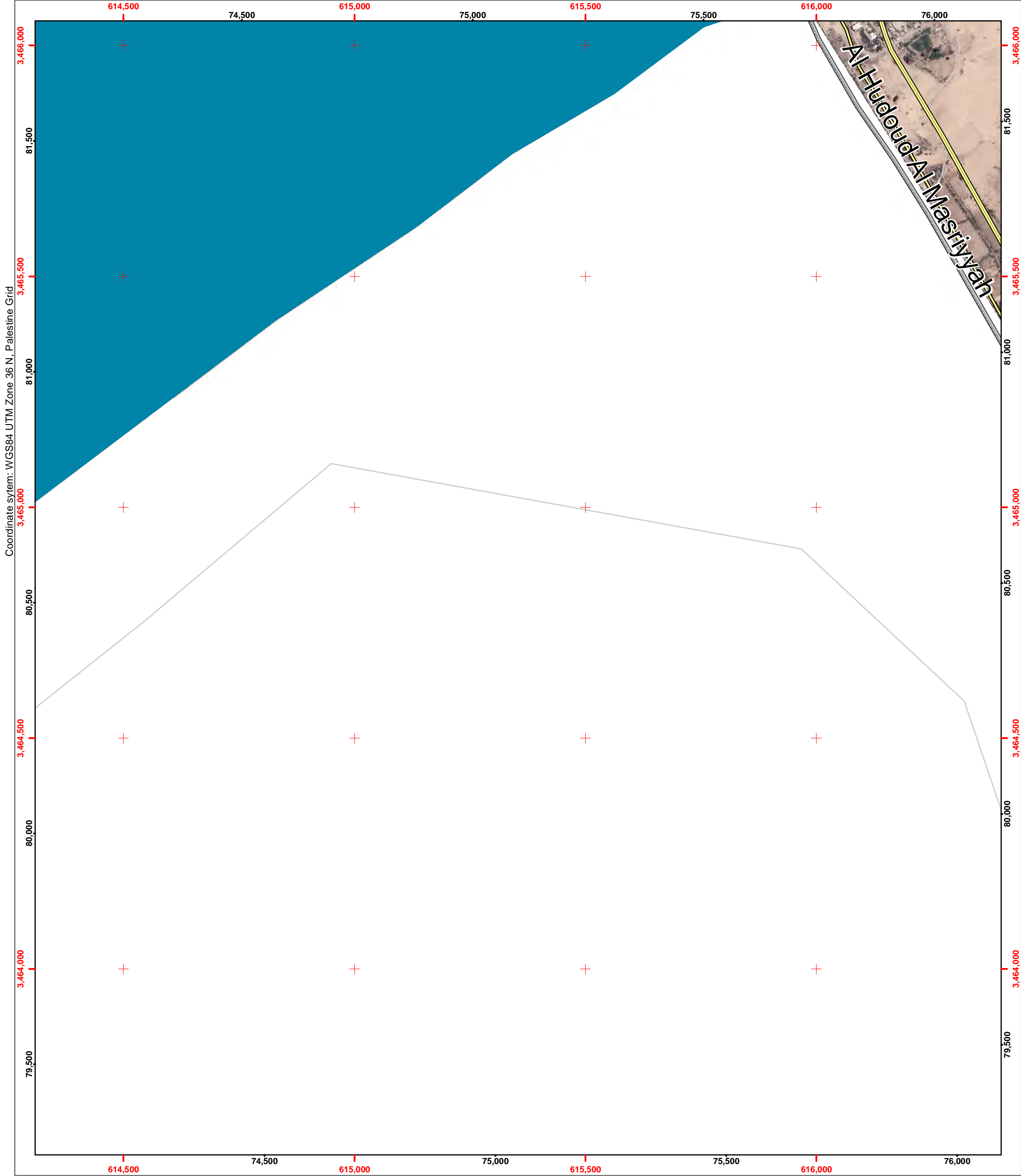
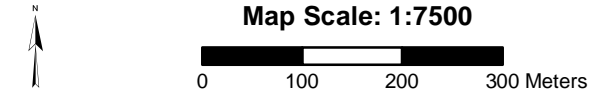
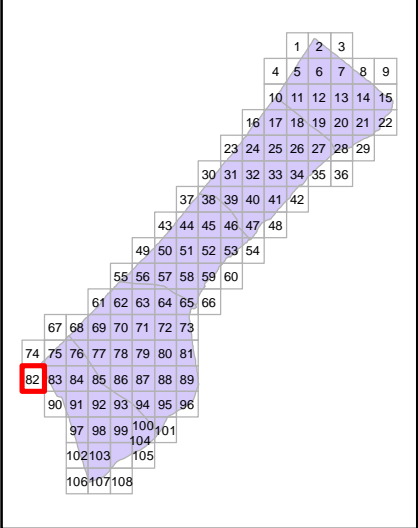
🏢

Public Building

🗑️

Wastewater Treatment Plant

Governorate border



Page Number: 83

Governorate: Rafah

Community: Tall as Sultan

Neighborhood:

Map production: OCHA oPt, 13 August 2014
Map and data sources: ICRC, UNOSAT, OCHA, OSM, UNRWA
Satellite image: ICRC, Pleiades
Image date: 6 July 2014
Resolution: 50cm

Damage (UNOSAT)

Damaged (Hospitals, Power Plant)

Hospital

Clinics

Shelter

Schools

UNRWA Schools

Mosque

University/College

Hotel

Public Building

Wastewater Treatment Plant

Governorate border

Map Scale: 1:7500



Page Number: 84
Governorate: Rafah
Community: Tall as Sultan
Neighborhood:

Map production: OCHA oPt, 13 August 2014
Map and data sources: ICRC, UNOSAT, OCHA, OSM, UNRWA
Satellite image: ICRC, Pleiades
Image date: 6 July 2014
Resolution: 50cm

- Damage (UNOSAT)

★

Damaged (Hospitals, Power Plant)

⚡

Hospital

🏠

Clinics

🏠

Shelter

🎓

Schools

🎓

UNRWA Schools
- 🕌

Mosque

🎓

University/College

🏠

Hotel

🏠

Public Building

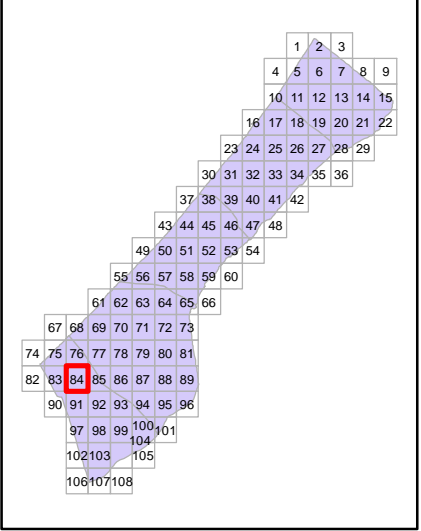
🏠

Wastewater Treatment Plant

Governorate border



Map Scale: 1:7500





Page Number: 85
Governorate: Rafah
Community: Qizan an Najjar
Neighborhood:

Map production: OCHA oPt, 13 August 2014
Map and data sources: ICRC, UNOSAT, OCHA, OSM, UNRWA
Satellite image: ICRC, Pleiades
Image date: 6 July 2014
Resolution: 50cm

- Damage (UNOSAT)

★

Damaged (Hospitals, Power Plant)

🏥

Hospital

🏠

Clinics

🏠

Shelter

🎓

Schools

🎓

UNRWA Schools
- 🕌

Mosque

🎓

University/College

🏨

Hotel

🏢

Public Building

🗑️

Wastewater Treatment Plant

—

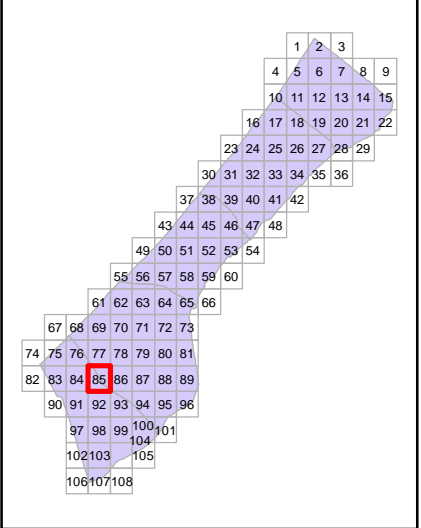
Governorate border

📍



Map Scale: 1:7500

0 100 200 300 Meters





Page Number: 86
Governorate: Rafah
Community: Umm Kameil
Neighborhood:

Map production: OCHA oPt, 13 August 2014
Map and data sources: ICRC, UNOSAT, OCHA, OSM, UNRWA
Satellite image: ICRC, Pleiades
Image date: 6 July 2014
Resolution: 50cm

- Damage (UNOSAT)

✱

Damaged (Hospitals, Power Plant)

🏥

Hospital

🏠

Clinics

🏠

Shelter

🎓

Schools

🎓

UNRWA Schools
- 🕌

Mosque

🎓

University/College

🏨

Hotel

🏢

Public Building

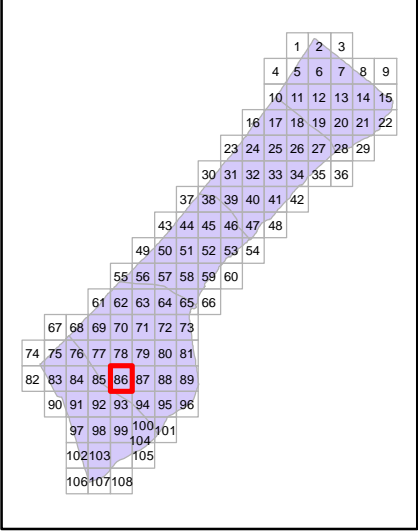
🌊

Wastewater Treatment Plant

Governorate border



Map Scale: 1:7500





Page Number: 87
Governorate: Khan Yunis
Community: Al Fukhkhari
Neighborhood:

- Damage (UNOSAT)

★

Damaged (Hospitals, Power Plant)

🏥

Hospital

🏠

Clinics

🏠

Shelter

🎓

Schools

🎓

UNRWA Schools
- 🕌

Mosque

🎓

University/College

🏨

Hotel

🏢

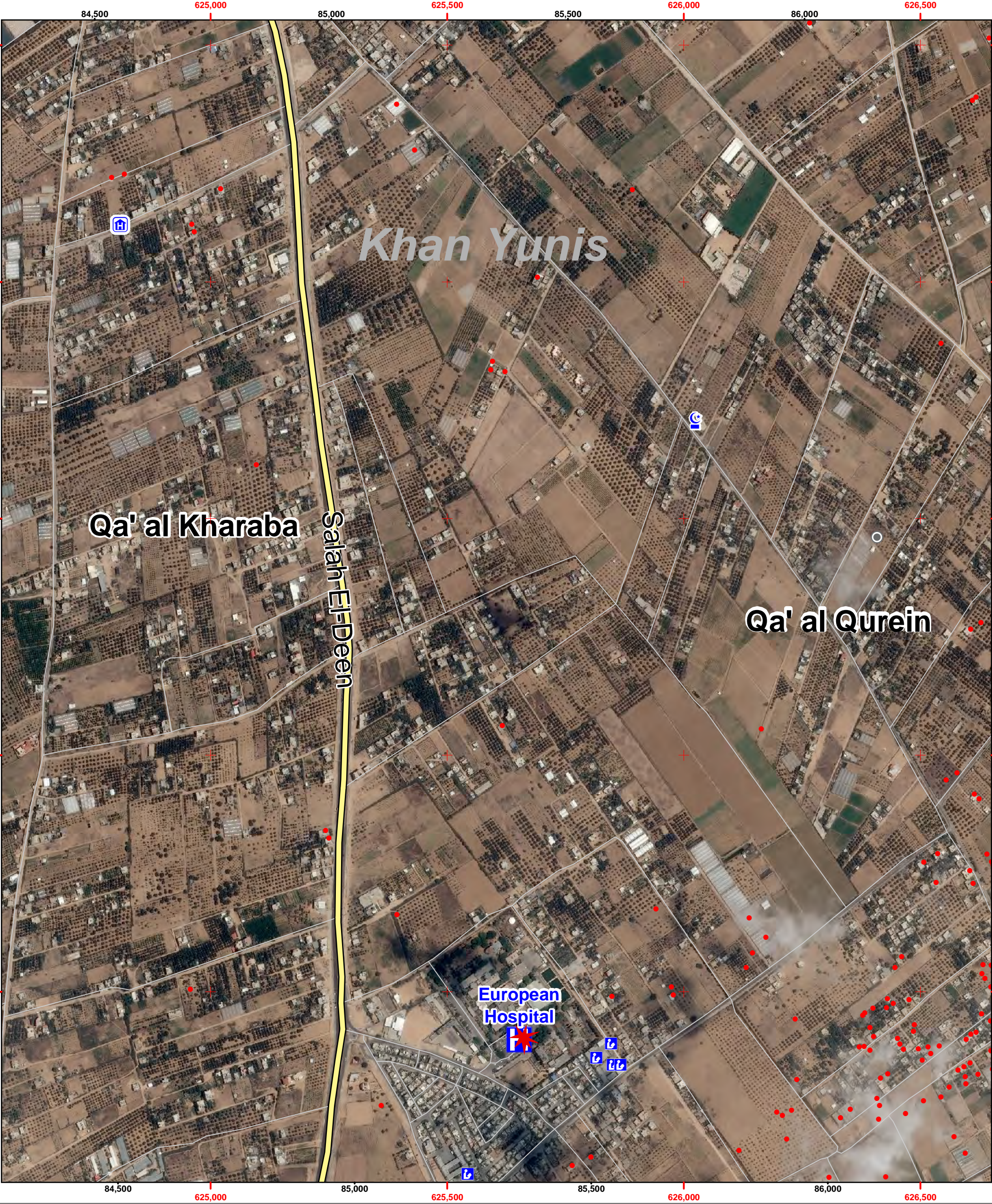
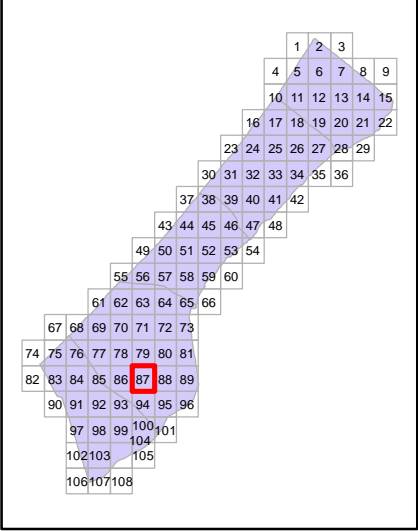
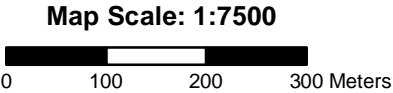
Public Building

🗑️

Wastewater Treatment Plant

— — —

Governorate border





Page Number: 88
Governorate: Khan Yunis
Community: 'Abasan al Kabira
Neighborhood:

Map production: OCHA oPt, 13 August 2014
Map and data sources: ICRC, UNOSAT, OCHA, OSM, UNRWA
Satellite image: ICRC, Pleiades
Image date: 6 July 2014
Resolution: 50cm

- Damage (UNOSAT)

★

Damaged (Hospitals, Power Plant)

⚡

Hospital

🏠

Clinics

🏠

Shelter

🎓

Schools

🎓

UNRWA Schools
- 🕌

Mosque

🎓

University/College

🏠

Hotel

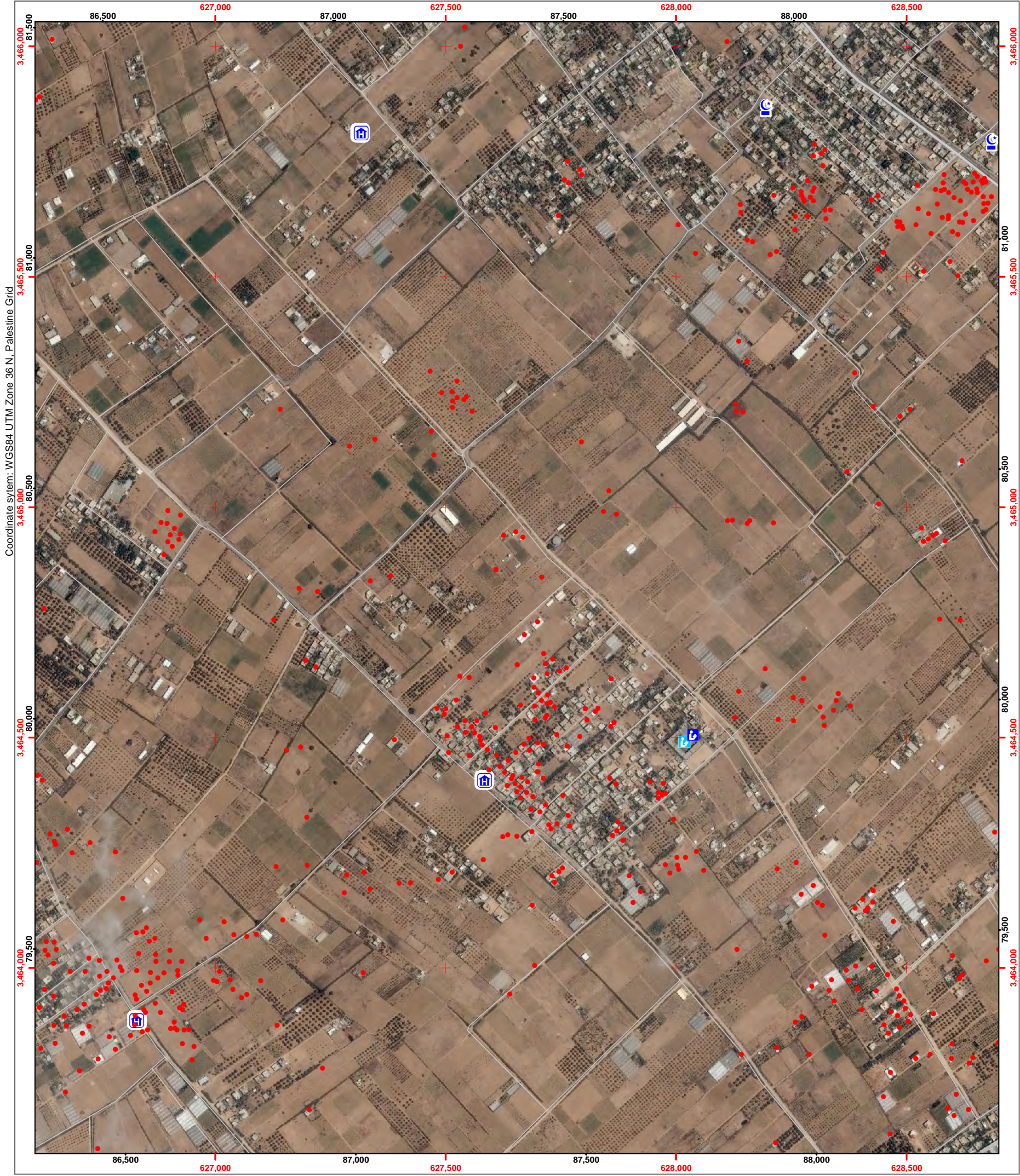
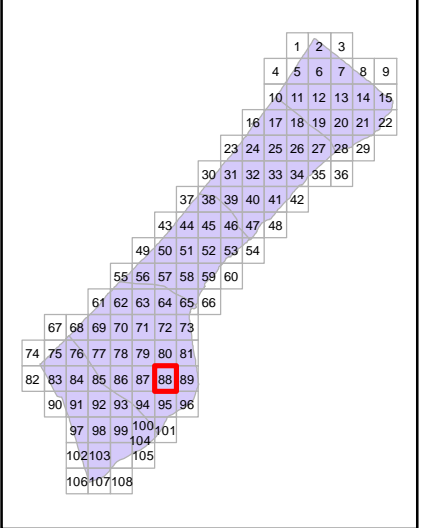
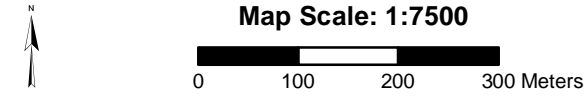
🏢

Public Building

🚰

Wastewater Treatment Plant

Governorate border





Page Number: 89
Governorate: Khan Yunis
Community: Khuza'a
Neighborhood:

Map production: OCHA oPt, 13 August 2014
Map and data sources: ICRC, UNOSAT, OCHA, OSM, UNRWA
Satellite image: ICRC, Pleiades
Image date: 6 July 2014
Resolution: 50cm

- Damage (UNOSAT)

★

Damaged (Hospitals, Power Plant)

⚡

Hospital

🏠

Clinics

🏠

Shelter

🎓

Schools

🎓

UNRWA Schools
- 🕌

Mosque

🎓

University/College

🏠

Hotel

🏢

Public Building

🌊

Wastewater Treatment Plant

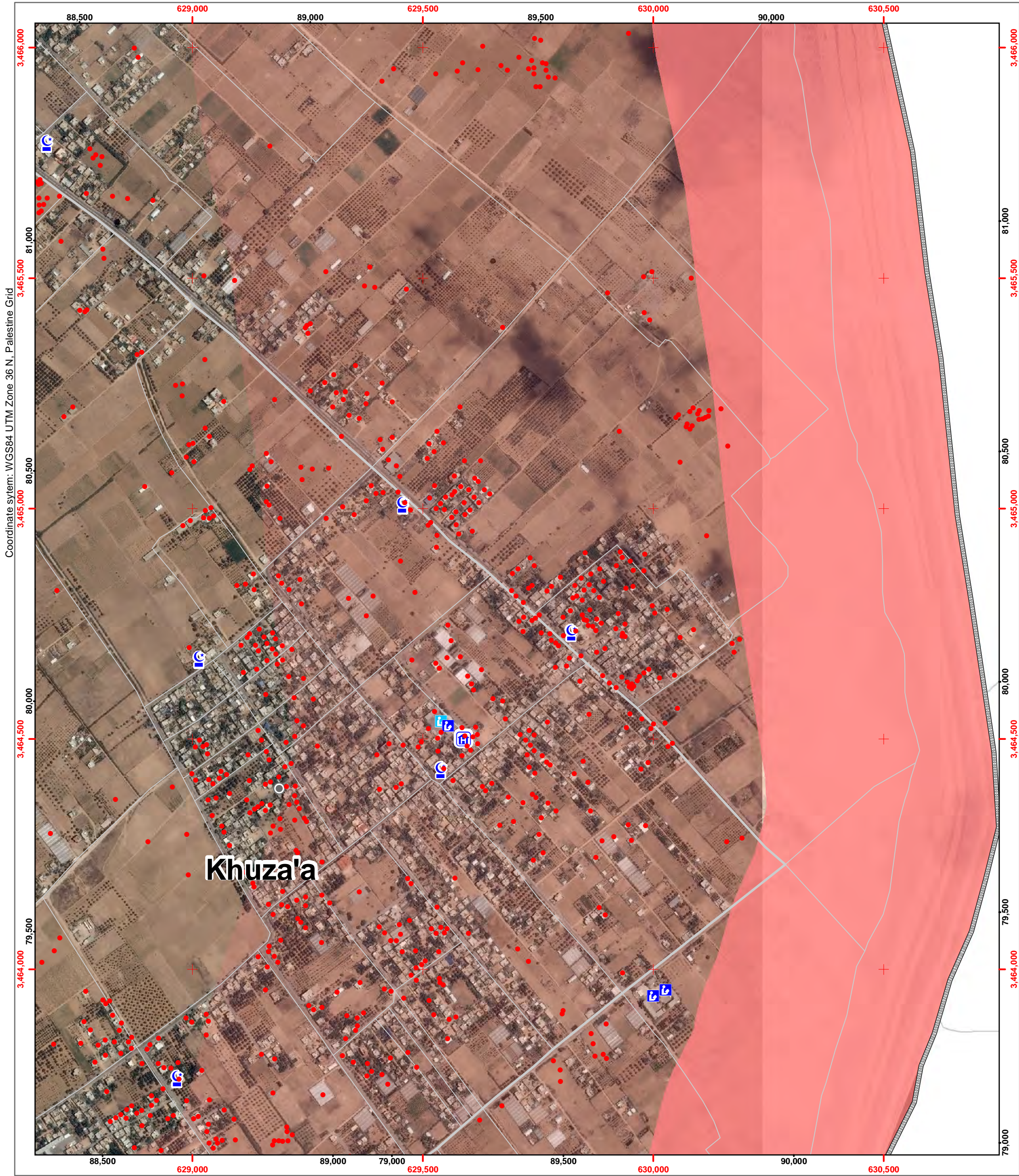
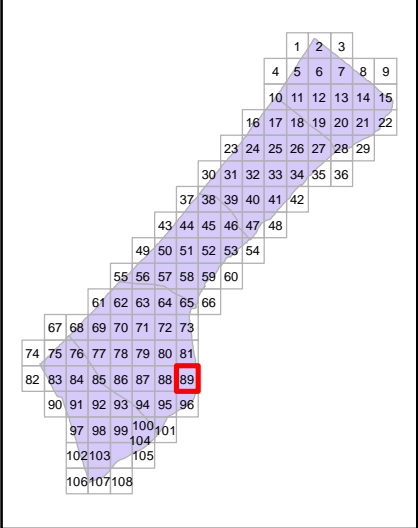
Governorate border

↑

N

0100200300

Meters





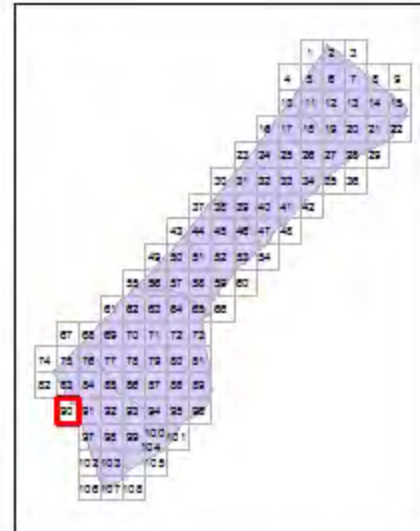
Page Number: 90

Governorate: Rafah

Community: Rafah Camp

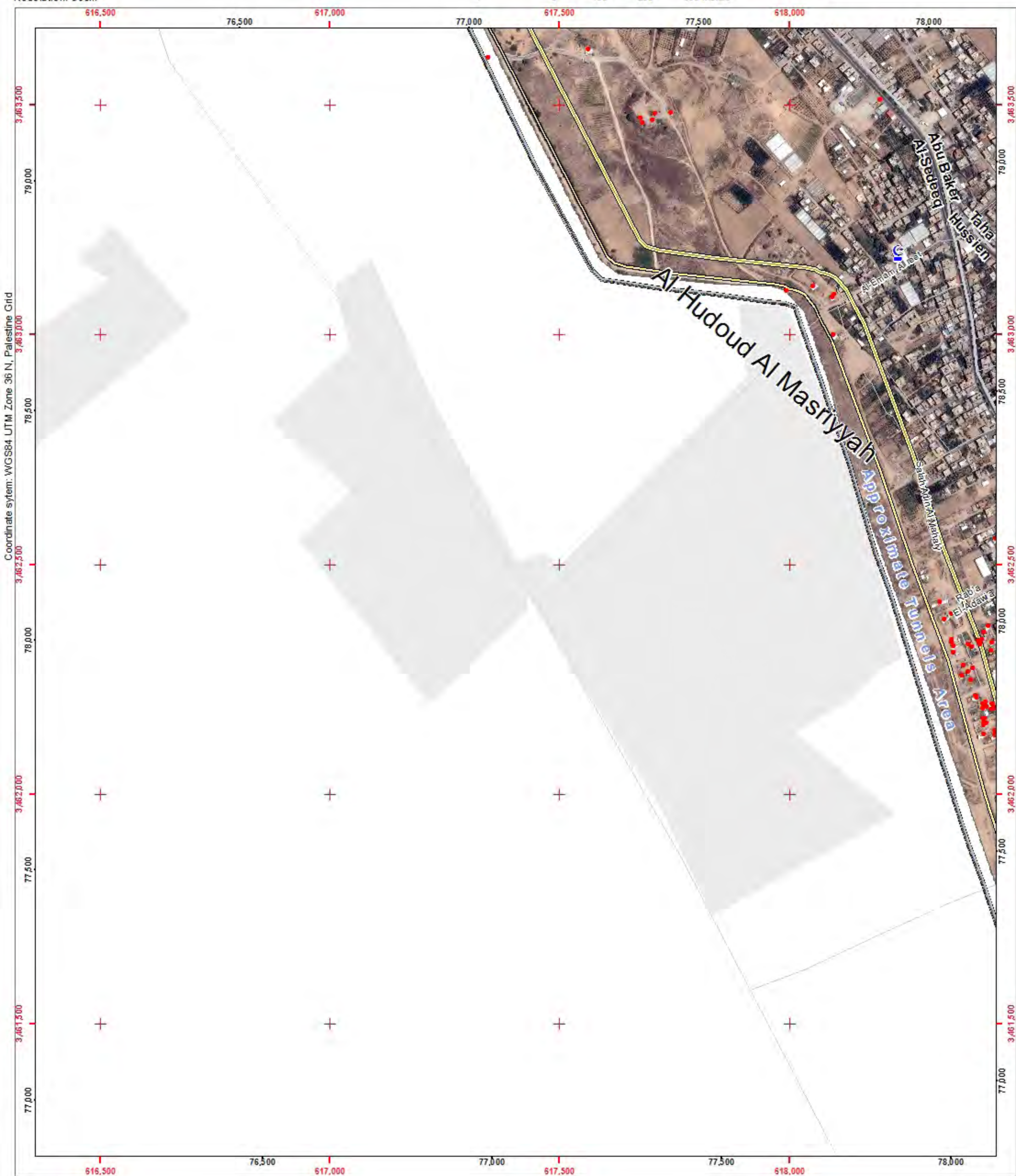
Neighborhood:

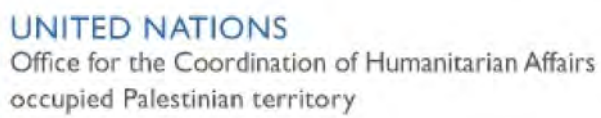
- | | |
|------------------------------------|------------------------------|
| • Damage (UNOSAT) | 🕌 Mosque |
| ★ Damaged (Hospitals, Power Plant) | 🎓 University/College |
| 🏥 Hospital | 🏨 Hotel |
| 🏥 Clinics | 🏛️ Public Building |
| 🏠 Shelter | 🚰 Wastewater Treatment Plant |
| 🎓 Schools | --- Governorate border |
| 🎓 UNRWA Schools | |














Map Scale: 1:7500

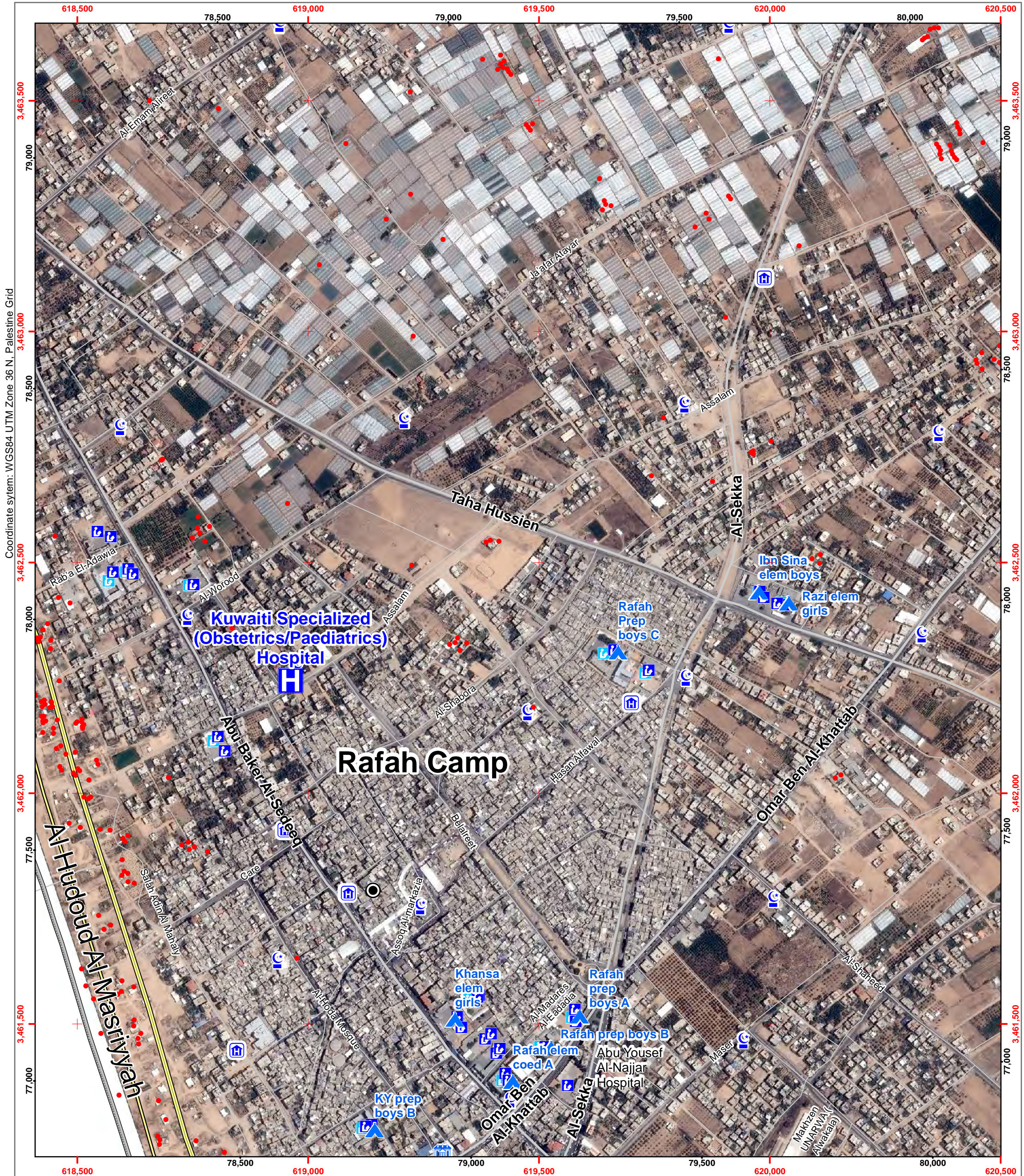
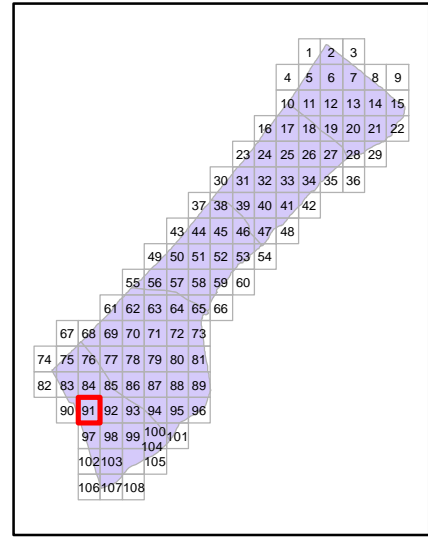
0 100 200 300 Meters





Neighborhood:

•	Damage (UNOSAT)		Mosque
	Damaged (Hospitals, Power Plant)		University/College
	Hospital		Hotel
	Clinics		Public Building
	Shelter		Wastewater Treatment Plant
	Schools	---	Governorate border
	UNRWA Schools		





Page Number: 92
Governorate: Rafah
Community: Rafah
Neighborhood:

- Damage (UNOSAT)

★

Damaged (Hospitals, Power Plant)

🏥

Hospital

🏠

Clinics

🏠

Shelter

🎓

Schools

🎓

UNRWA Schools
- 🕌

Mosque

🎓

University/College

🏨

Hotel

🏢

Public Building

🗑️

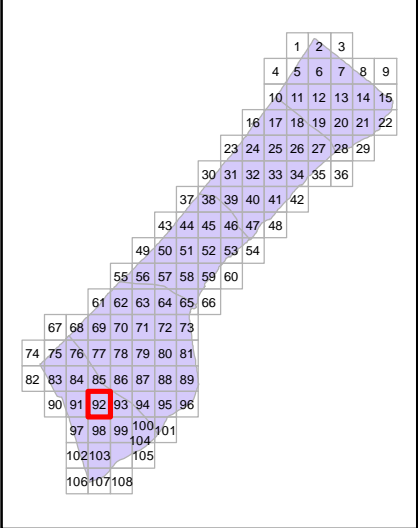
Wastewater Treatment Plant

Governorate border

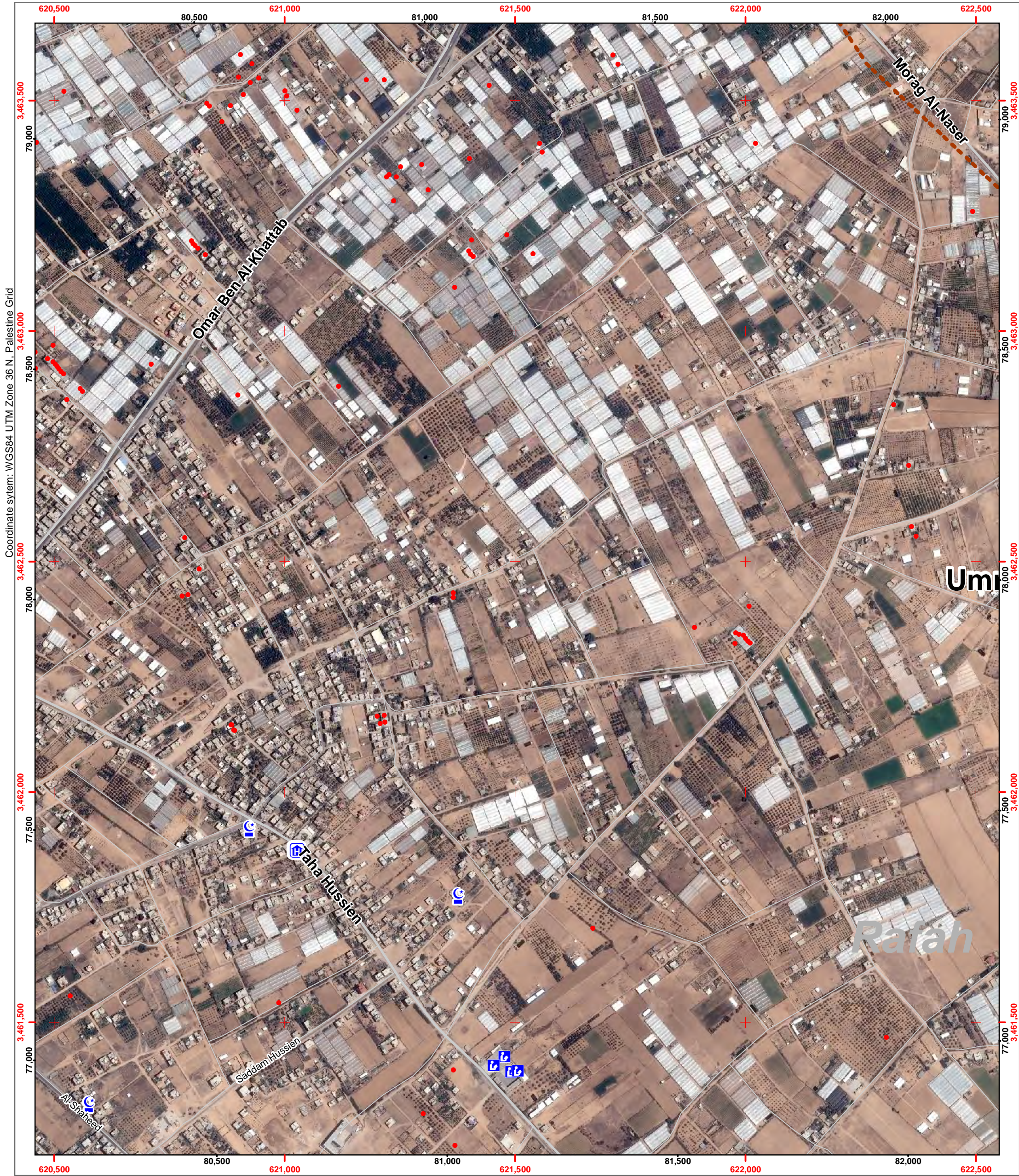


Map Scale: 1:7500

0 100 200 300 Meters



Map production: OCHA oPt, 13 August 2014
Map and data sources: ICRC, UNOSAT, OCHA, OSM, UNRWA
Satellite image: ICRC, Pleiades
Image date: 6 July 2014
Resolution: 50cm





Page Number: 93
Governorate: Rafah
Community: Umm Kameil
Neighborhood:

- Damage (UNOSAT)

★

Damaged (Hospitals, Power Plant)

⚕

Hospital

🏠

Clinics

🏠

Shelter

🎓

Schools

🎓

UNRWA Schools
- 🕌

Mosque

🎓

University/College

🏨

Hotel

🏢

Public Building

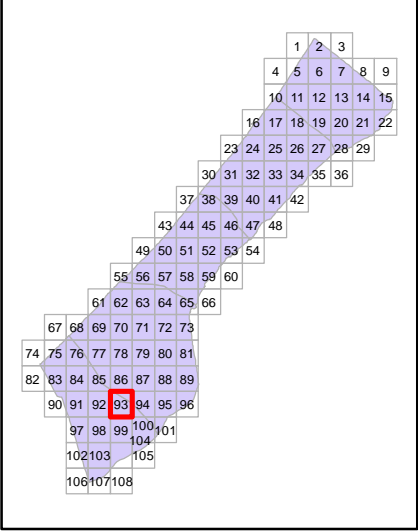
🌊

Wastewater Treatment Plant

Governorate border



Map Scale: 1:7500





Page Number: 94
Governorate: Rafah
Community: Al Fukhkhari
Neighborhood:

Map production: OCHA oPt, 13 August 2014
Map and data sources: ICRC, UNOSAT, OCHA, OSM, UNRWA
Satellite image: ICRC, Pleiades
Image date: 6 July 2014
Resolution: 50cm

- Damage (UNOSAT)

★

Damaged (Hospitals, Power Plant)

⚡

Hospital

🏠

Clinics

🏠

Shelter

🎓

Schools

🎓

UNRWA Schools
- 🕌

Mosque

🎓

University/College

🏠

Hotel

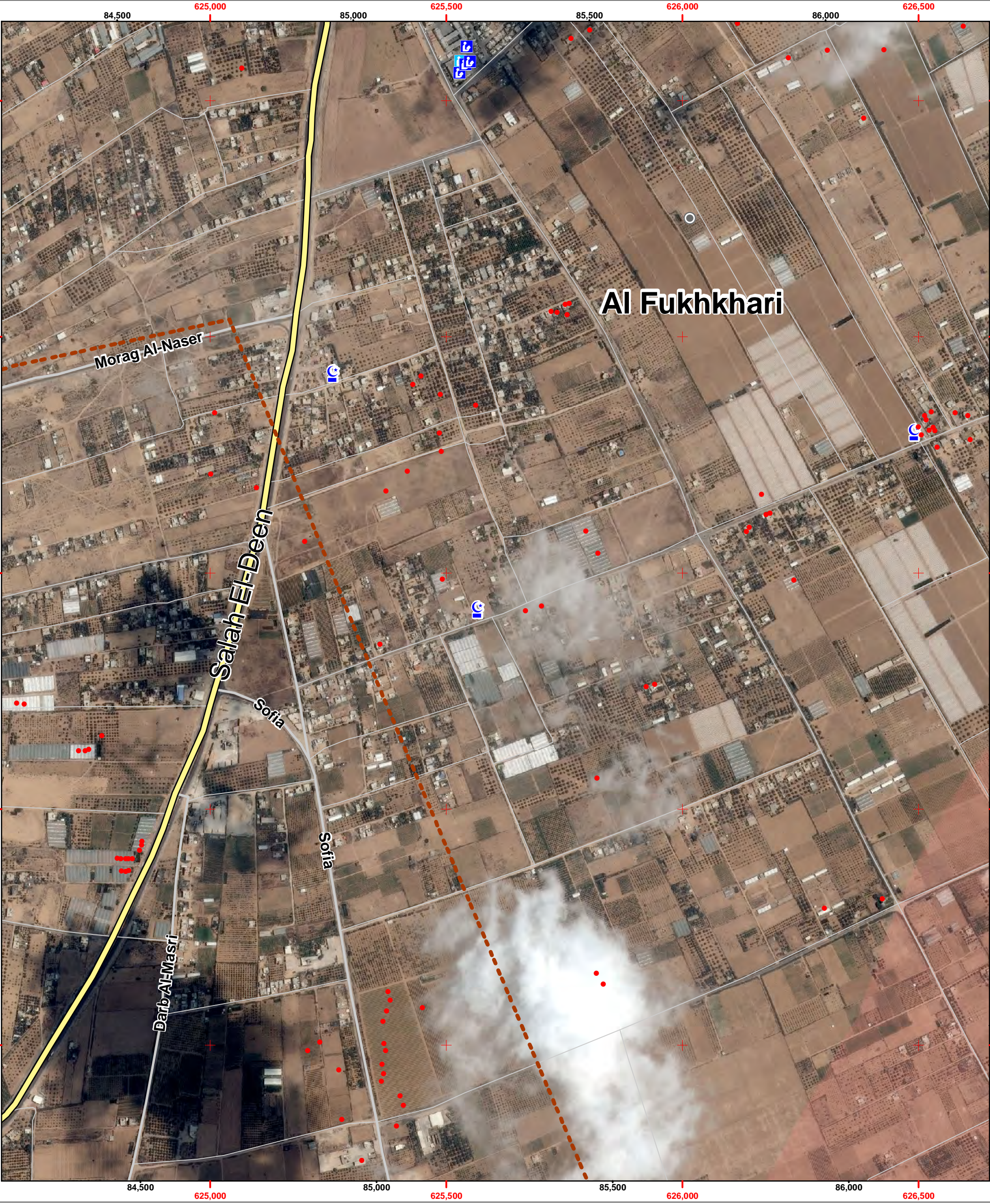
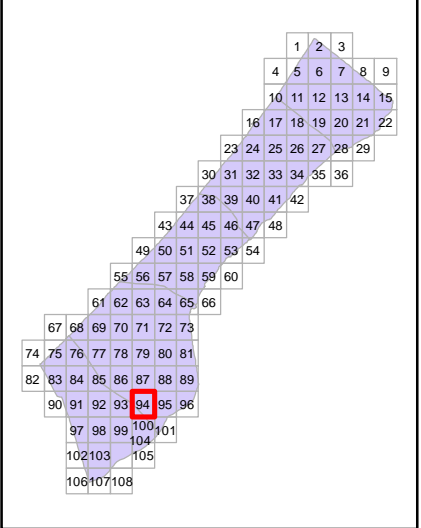
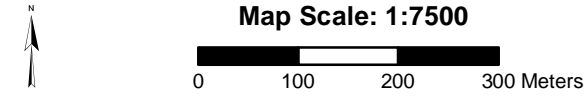
🏠

Public Building

🏠

Wastewater Treatment Plant

Governorate border





Page Number: 95
Governorate: Khan Yunis
Community: Khuza'a
Neighborhood:

Map production: OCHA oPt, 13 August 2014
Map and data sources: ICRC, UNOSAT, OCHA, OSM, UNRWA
Satellite image: ICRC, Pleiades
Image date: 6 July 2014
Resolution: 50cm

- Damage (UNOSAT)

★

Damaged (Hospitals, Power Plant)

⚡

Hospital

🏠

Clinics

🏠

Shelter

🎓

Schools

🎓

UNRWA Schools
- 🕌

Mosque

🎓

University/College

🏨

Hotel

🏢

Public Building

🌊

Wastewater Treatment Plant

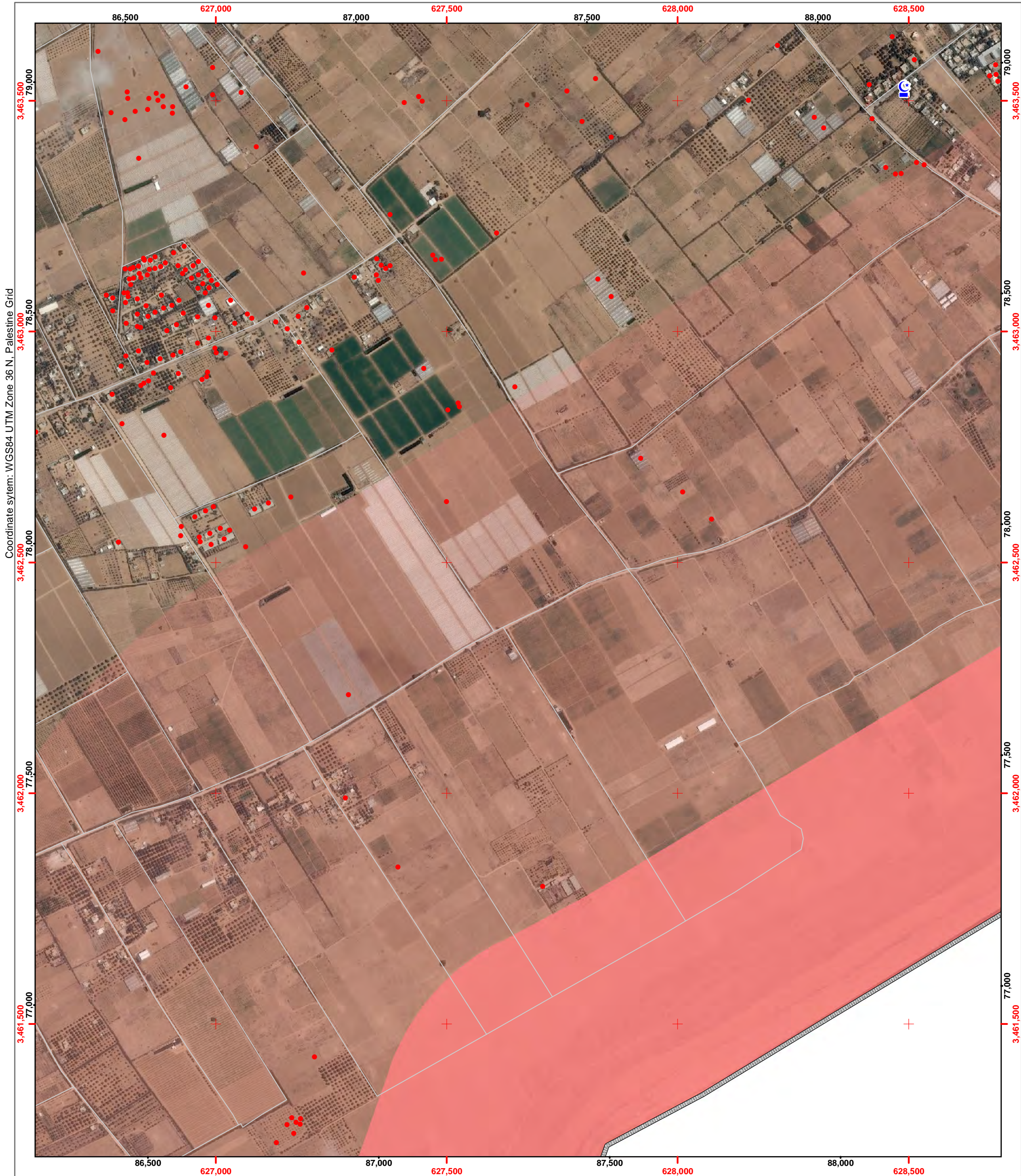
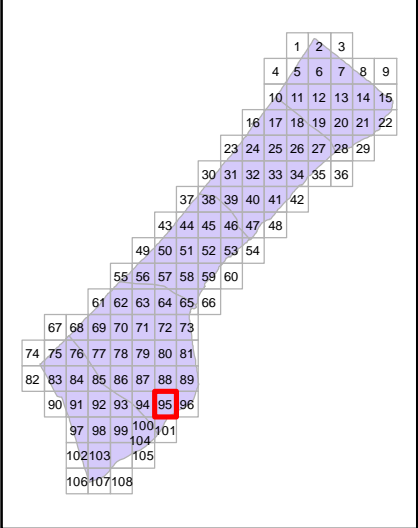
Governorate border

↑

N

0100200300

Meters



Page Number:

96

Governorate:

Khan Yunis

Community:

Khuza'a

Neighborhood:

Map production: OCHA oPt, 13 August 2014
Map and data sources: ICRC, UNOSAT, OCHA, OSM,UNRWA
Satellite image:ICRC, Pleiades
Image date: 6 July 2014
Resolution: 50cm

Damage (UNOSAT)

Damaged (Hospitals, Power Plant)

Hospital

Clinics

Shelter

Schools

UNRWA Schools

Mosque

University/College

Hotel

Public Building

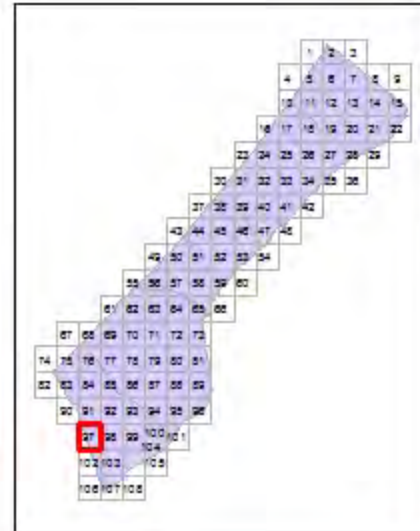
Wastewater Treatment Plant

Governorate border

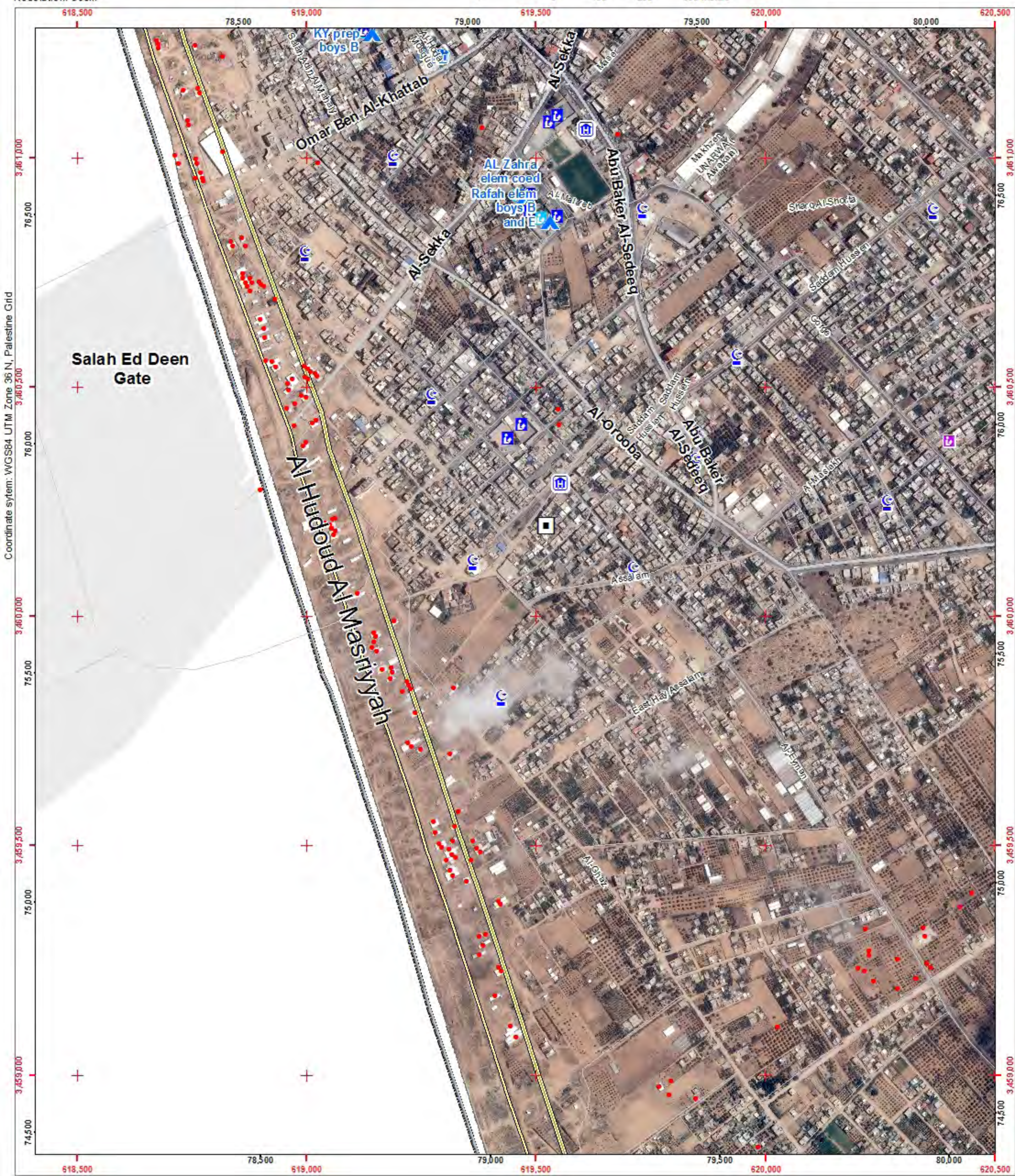
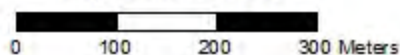
Map Scale: 1:7500

Map production: OCHAoPt, 13 August 2014
Map and data sources: ICRC, UNOSAT, OCHA, OSM, UNRWA
Satellite image: ICRC, Pleiades
Image date: 6 July 2014
Resolution: 50cm

- | | | | |
|--|----------------------------------|---|----------------------------|
| • | Damage (UNOSAT) |  | Mosque |
|  | Damaged (Hospitals, Power Plant) |  | University/College |
|  | Hospital |  | Hotel |
|  | Clinics |  | Public Building |
|  | Shelter |  | Wastewater Treatment Plant |
|  | Schools |  | Governorate border |
|  | UNRWA Schools | | |



Map Scale: 1:7500





Page Number: 98
Governorate: Rafah
Community: Al Bayuk
Neighborhood:

Map production: OCHA oPt, 13 August 2014
Map and data sources: ICRC, UNOSAT, OCHA, OSM, UNRWA
Satellite image: ICRC, Pleiades
Image date: 6 July 2014
Resolution: 50cm

- Damage (UNOSAT)

★

Damaged (Hospitals, Power Plant)

⚡

Hospital

🏠

Clinics

🏠

Shelter

🎓

Schools

🎓

UNRWA Schools
- 🕌

Mosque

🎓

University/College

🏠

Hotel

🏠

Public Building

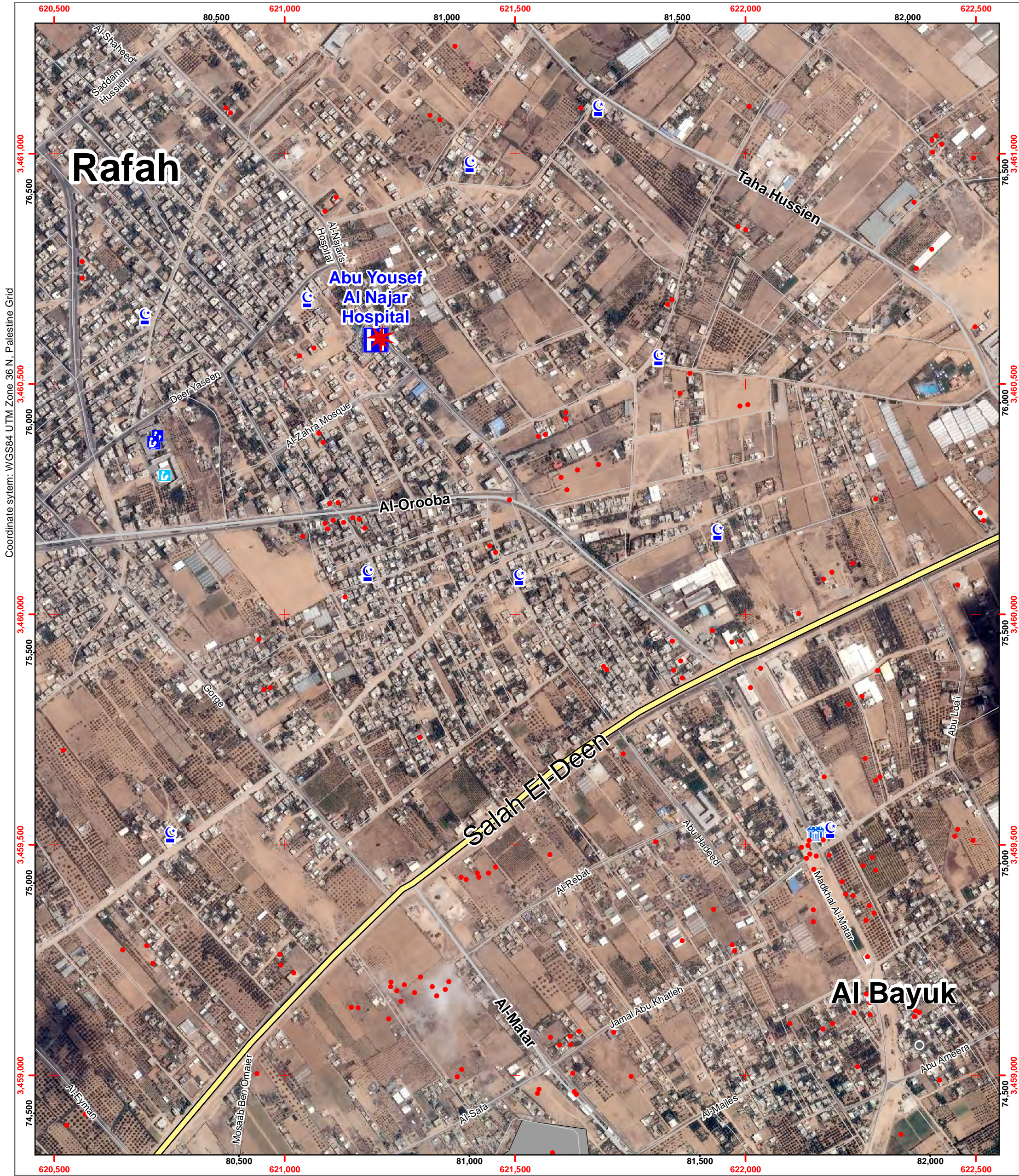
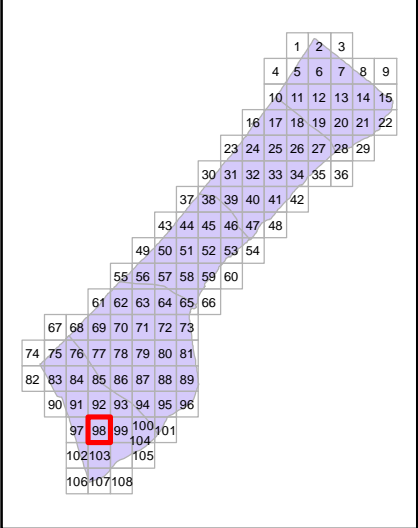
🏠

Wastewater Treatment Plant

Governorate border



Map Scale: 1:7500





Page Number: 99
Governorate: Rafah
Community: Al Bayuk
Neighborhood:

Map production: OCHA oPt, 13 August 2014
Map and data sources: ICRC, UNOSAT, OCHA, OSM, UNRWA
Satellite image: ICRC, Pleiades
Image date: 6 July 2014
Resolution: 50cm

- Damage (UNOSAT)

★

Damaged (Hospitals, Power Plant)

⚡

Hospital

🏠

Clinics

🏠

Shelter

🎓

Schools

🎓

UNRWA Schools
- 🕌

Mosque

🎓

University/College

🏠

Hotel

🏢

Public Building

🏠

Wastewater Treatment Plant


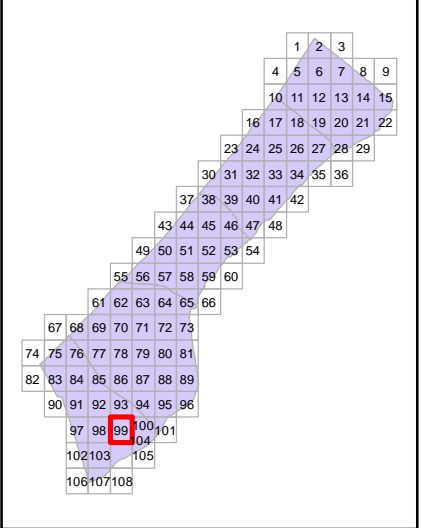
Governorate border

↑

N

0100200300

Meters





Page Number: 100
Governorate: Rafah
Community: Al Fukhkhari
Neighborhood:

Map production: OCHA oPt, 13 August 2014
Map and data sources: ICRC, UNOSAT, OCHA, OSM, UNRWA
Satellite image: ICRC, Pleiades
Image date: 6 July 2014
Resolution: 50cm

- Damage (UNOSAT)

✳

Damaged (Hospitals, Power Plant)

🏥

Hospital

🏠

Clinics

🏠

Shelter

🎓

Schools

🎓

UNRWA Schools
- 🕌

Mosque

🎓

University/College

🏨

Hotel

🏢

Public Building

🗑️

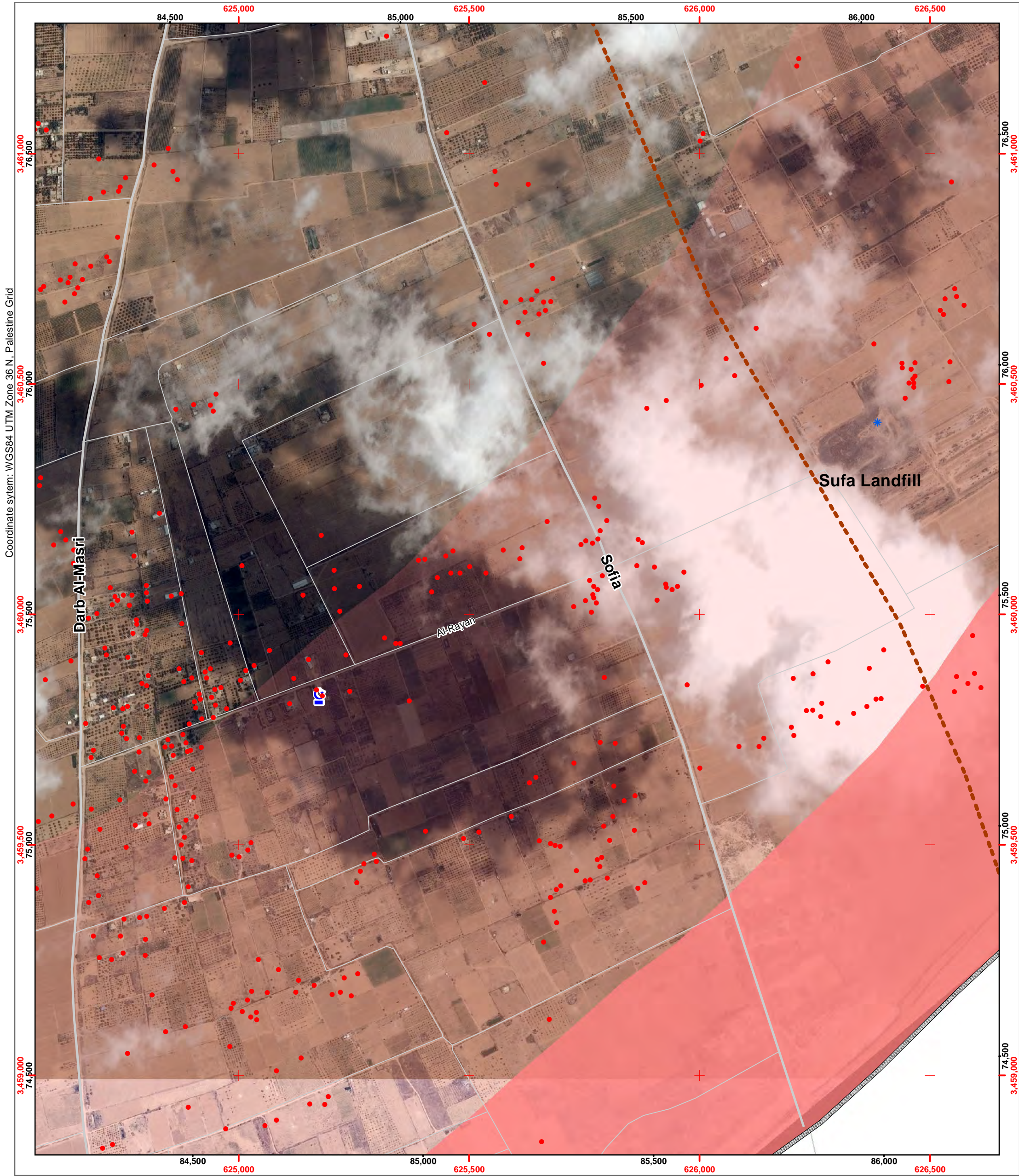
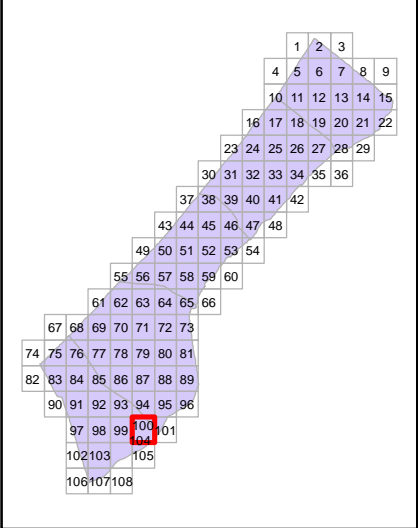
Wastewater Treatment Plant

Governorate border

📍



Map Scale: 1:7500



Page Number:

101

Governorate:

Rafah

Community:

Al Fukhkhari

Neighborhood:

Map production: OCHA oPt, 13 August 2014
Map and data sources: ICRC, UNOSAT, OCHA, OSM,UNRWA
Satellite image:ICRC, Pleiades
Image date: 6 July 2014
Resolution: 50cm

Damage (UNOSAT)

Damaged (Hospitals, Power Plant)

Hospital

Clinics

Shelter

Schools

UNRWA Schools

Mosque

University/College

Hotel

Public Building

Wastewater Treatment Plant

Governorate border

N

Map Scale: 1:7500

0

100

200

300 Meters

Page Number: 102

Governorate: Rafah

Community: Rafah

Neighborhood:

Map production: OCHA oPt, 13 August 2014
Map and data sources: ICRC, UNOSAT, OCHA, OSM, UNRWA
Satellite image: ICRC, Pleiades
Image date: 6 July 2014
Resolution: 50cm

•

Damage (UNOSAT)

★

Damaged (Hospitals, Power Plant)

⚡

Hospital

🏠

Clinics

🏠

Shelter

🎓

Schools

🎓

UNRWA Schools

🕌

Mosque

🎓

University/College

🏨

Hotel

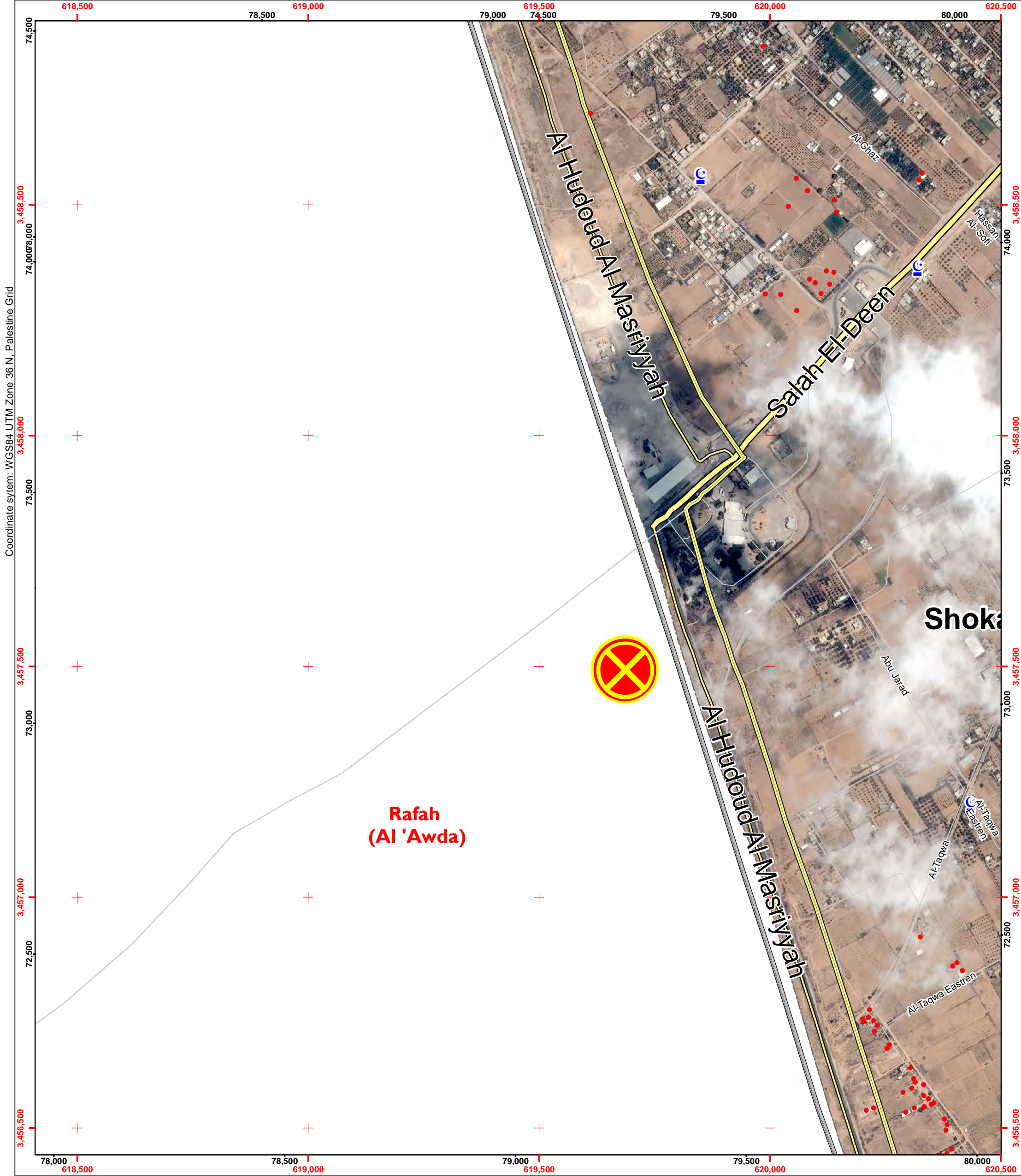
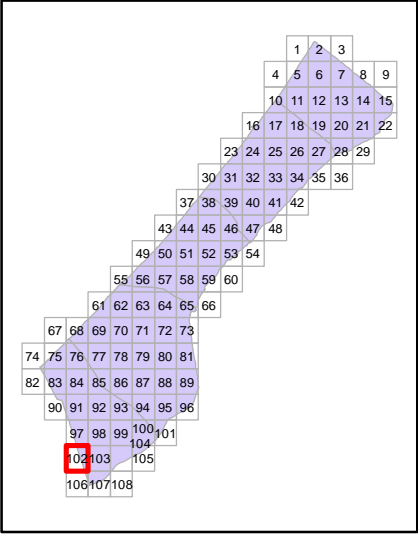
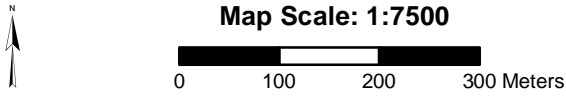
🏢

Public Building

🗑️

Wastewater Treatment Plant

Governorate border





Page Number: 103
Governorate: Rafah
Community: Al Bayuk
Neighborhood:

Map production: OCHA oPt, 13 August 2014
Map and data sources: ICRC, UNOSAT, OCHA, OSM, UNRWA
Satellite image: ICRC, Pleiades
Image date: 6 July 2014
Resolution: 50cm

- Damage (UNOSAT)

★

Damaged (Hospitals, Power Plant)

🏥

Hospital

🏠

Clinics

🏠

Shelter

🎓

Schools

🎓

UNRWA Schools
- 🕌

Mosque

🎓

University/College

🏨

Hotel

🏢

Public Building

🚰

Wastewater Treatment Plant

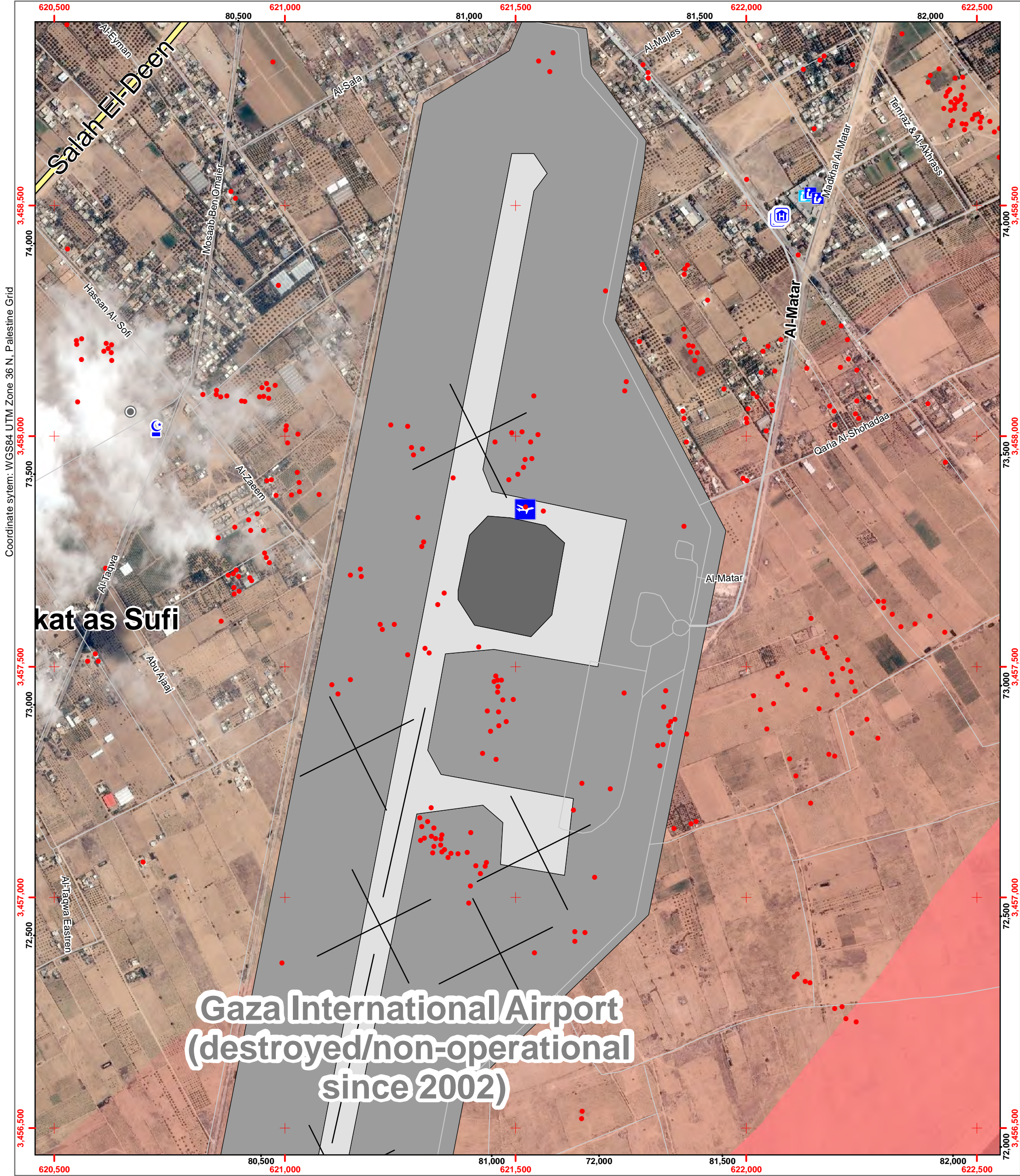
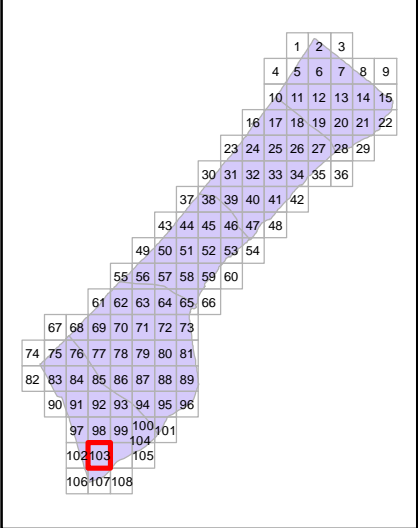
Governorate border

📍



Map Scale: 1:7500

0 100 200 300 Meters





Page Number: 104
Governorate: Rafah
Community: Al Bayuk
Neighborhood:

Map production: OCHA oPt, 13 August 2014
Map and data sources: ICRC, UNOSAT, OCHA, OSM, UNRWA
Satellite image: ICRC, Pleiades
Image date: 6 July 2014
Resolution: 50cm

- Damage (UNOSAT)

★

Damaged (Hospitals, Power Plant)

⚡

Hospital

🏠

Clinics

🏠

Shelter

🏫

Schools

🏫

UNRWA Schools
- 🕌

Mosque

🎓

University/College

🏨

Hotel

🏛️

Public Building

🌊

Wastewater Treatment Plant

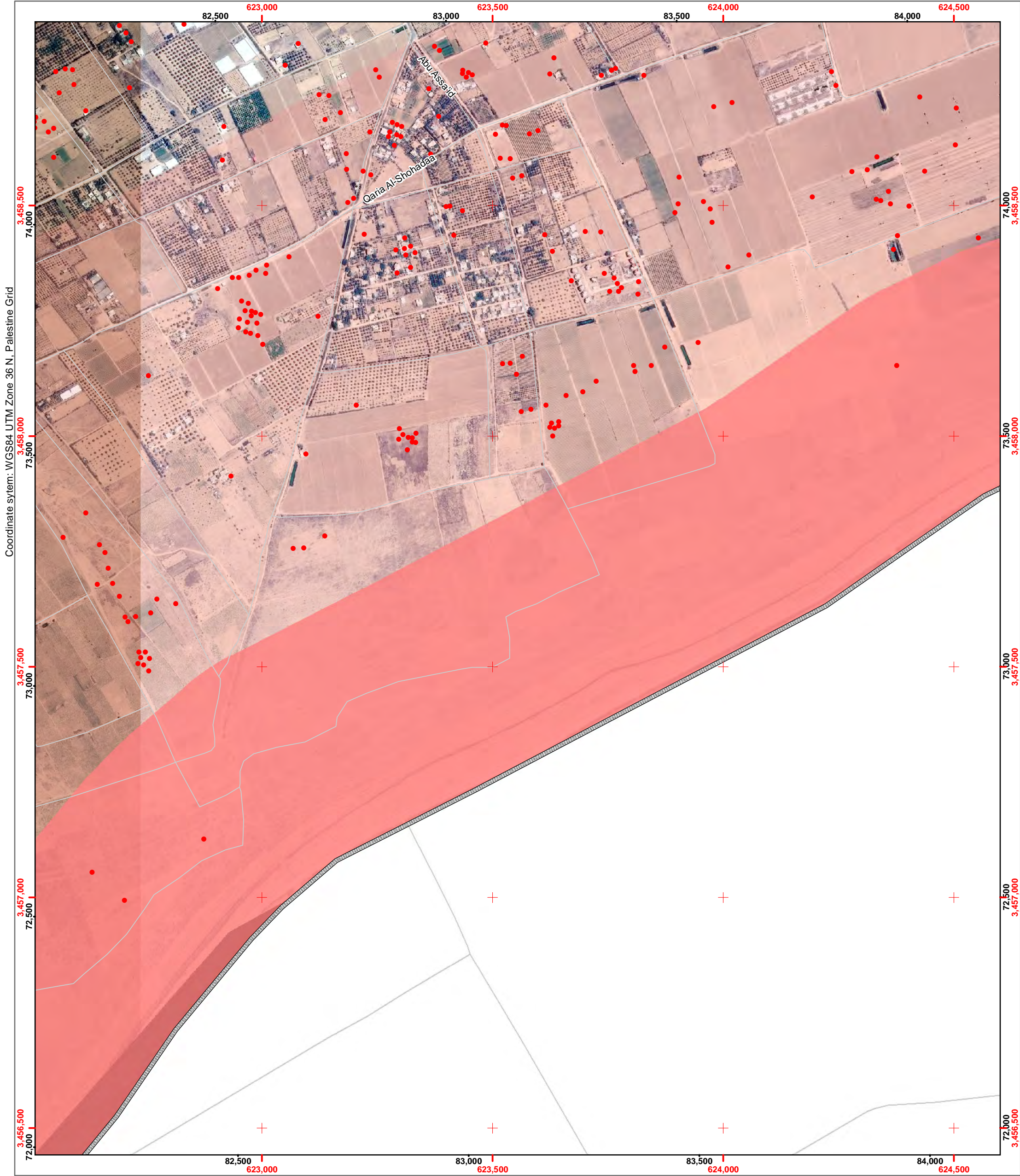
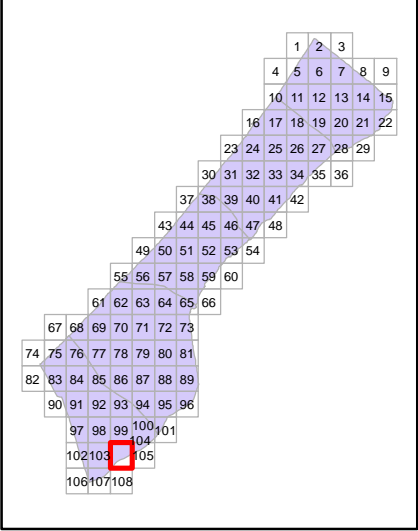
—

Governorate border

📍



Map Scale: 1:7500



Page Number: 105

Governorate: Rafah

Community: Al Bayuk

Neighborhood:

Map production: OCHA oPt, 13 August 2014
Map and data sources: ICRC, UNOSAT, OCHA, OSM,UNRWA
Satellite image:ICRC, Pleiades
Image date: 6 July 2014
Resolution: 50cm

Damage (UNOSAT)

Damaged (Hospitals, Power Plant)

Hospital

Clinics

Shelter

Schools

UNRWA Schools

Mosque

University/College

Hotel

Public Building

Wastewater Treatment Plant

Governorate border

N

Map Scale: 1:7500

0

100

200

300 Meters

Page Number:

106

Governorate:

Rafah

Community:

Shokat as Sufi

Neighborhood:

Map production: OCHA oPt, 13 August 2014
Map and data sources: ICRC, UNOSAT, OCHA, OSM,UNRWA
Satellite image:ICRC, Pleiades
Image date: 6 July 2014
Resolution: 50cm

Damage (UNOSAT)

Damaged (Hospitals, Power Plant)

Hospital

Clinics

Shelter

Schools

UNRWA Schools

Mosque

University/College

Hotel

Public Building

Wastewater Treatment Plant

Governorate border

N

Map Scale: 1:7500

0

100

200

300 Meters

Coordinate sytem: WGS84 UTM Zone 36 N, Palestine Grid

UTM Coordinates (Easting, Northing):

- Top: 618,500, 619,000, 619,500, 620,000, 620,500
- Bottom: 78,000, 78,500, 79,000, 79,500, 80,000
- Left: 3,454,500, 3,455,000, 3,455,500, 3,456,000
- Right: 70,000, 70,500, 71,000, 71,500, 72,000

Map features include a road labeled "Al-Hudoud Al-Masriyyah" and a diagonal grey line.

Page Number: 107

Governorate: Rafah

Community: Shokat as Sufi

Neighborhood:

Map production: OCHA oPt, 13 August 2014
Map and data sources: ICRC, UNOSAT, OCHA, OSM, UNRWA
Satellite image: ICRC, Pleiades
Image date: 6 July 2014
Resolution: 50cm

Damage (UNOSAT)

Damaged (Hospitals, Power Plant)

Hospital

Clinics

Shelter

Schools

UNRWA Schools

Mosque

University/College

Hotel

Public Building

Wastewater Treatment Plant

Governorate border

N

Map Scale: 1:7500

0100200300 Meters

Coordinate sytem: WGS84 UTM Zone 36 N, Palestine Grid

**Kerem Shalom
(Karm abu Salem)**

Page Number: 108

Governorate: Rafah

Community: Al Bayuk

Neighborhood:

Map production: OCHA oPt, 13 August 2014

Map and data sources: ICRC, UNOSAT, OCHA, OSM,UNRWA

Satellite image:ICRC, Pleiades

Image date: 6 July 2014

Resolution: 50cm

Damage (UNOSAT)

Damaged (Hospitals, Power Plant)

Hospital

Clinics

Shelter

Schools

UNRWA Schools

Mosque

University/College

Hotel

Public Building

Wastewater Treatment Plant

Governorate border

N

Map Scale: 1:7500

0

100

200

300 Meters