



International Transport Infrastructure Observatory

The United Nations GIS center for transport infrastructure



Welcome to the Observatory

The [International Transport Infrastructure Observatory](#) is an initiative of UNECE Sustainable Transport and Islamic Development Bank. It is a multi-stakeholder, web-based GIS platform which hosts data on a large variety of transport infrastructure networks and nodes across different modes including road, rail, inland waterways, ports, airports, intermodal terminals, logistics centers and border crossing points.

Partners



[LEARN MORE](#)

Get our brochure!

The Observatory's brochure explains at a glance the system, the main stakeholders, as well as the benefits for the main actors. Our brochure is available in English, French and Russian languages:



Ready to Join?

Are you a representative of a Government, International Financial Institution or of a regional organization? Would you like to join the Observatory? Please contact us!

[LEARN MORE](#)

Access to data and maps

Choose your profile below to access data and maps on specific transport infrastructure networks of interest to you



GOVERNMENTS

Authorized Governments' users can access the Observatory from here

[LEARN MORE](#)



MULTILATERAL DEVELOPMENT BANKS

Authorized International Financial Institutions' users can access the Observatory from here

[LEARN MORE](#)



REGIONAL ORGANIZATIONS

Authorized Regional Organizations' users can access the Observatory from here

[LEARN MORE](#)



THE PUBLIC

The public can access all the publicly available information included in the Observatory from here

[LEARN MORE](#)



Why using the Observatory?

The **International Transport Infrastructure Observatory** responds to the need of the countries to have a trusted platform where they could illustrate their transport networks and submit for financing their new infrastructure projects; responds to the need of MDBs to be able in a trustful environment to see and receive information about countries transport infrastructure data and projects; responds to the need of regional organizations to cooperate under a coordinated, innovative and flexible platform; responds to the need of the public to find information and data about transport infrastructure of all countries!

[LEARN MORE](#)



UNECE



UNITED NATIONS

الاستقواء

ESCWA



البنك الإسلامي للتنمية
Islamic Development Bank



CETMO



Organizations involved



UNECE

UNECE is one of the five regional commissions under the jurisdiction of the United Nations Economic and Social Council. MORE....



UNITED NATIONS
الاستشهاد
ESCWA

UN ESCWA is one of the five regional commissions under the jurisdiction of the United Nations Economic and Social Council. MORE....



IsDB

The Islamic Development Bank is a multilateral development bank (MDB), working to improve the lives of those we serve by promoting social and economic development in Member countries and Muslim communities worldwide, delivering impact at scale.



CETMO

CETMO is an organization which promotes cooperation on transport in the Western Mediterranean. The mission of CETMO is to "Improve transport conditions in the Mediterranean region

Sitemap Links

Contact the Observatory

SEND MESSAGE



UNECE



UNITED NATIONS
الاستشهاد
ESCWA




البنك الإسلامي للتنمية
Islamic Development Bank



CETMO





transport
networks and
nodes

Upload, revise and update data about all transport networks and nodes (road, rail, inland waterways, ports, airports, intermodal terminals, logistics centers and border crossing points).

LEARN MORE



transport
corridors

Upload, revise and update data on transport corridors passing from their territory (length, services, missing links, time schedules, tariffs).

LEARN MORE



new transport
infrastructure
projects

Upload, revise and update data about **new transport infrastructure projects**

LEARN MORE



international
conventions /
agreements

Upload, revise and update data about international conventions / agreements ratification and implementation;

LEARN MORE



transport
infrastructure
construction
costs

Benchmarking transport infrastructure construction costs;

LEARN MORE



adaptation for
transport networks
and nodes

Climate Change impacts and adaptation for transport networks and nodes;

LEARN MORE



Route Data

Section 1. Route Technical Characteristics

Location (Latitude/Longitude)

Start Point/Node/City

End Point/Node/City

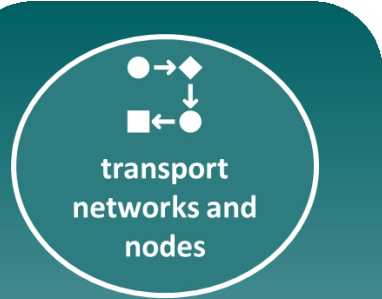
Major Intermediate Centres



Upload, revise and
update data about
new transport
infrastructure
projects



LEARN MORE



transport
networks and
nodes

Get information about countries and regional organizations transport networks and nodes (road, rail, inland waterways, ports, airports, intermodal terminals, logistics centers and border crossing points).

LEARN MORE



transport
corridors

Get information about the transport corridors passing through the territory of countries and regional organizations (length, services, missing links, time

LEARN MORE



new transport
infrastructure
projects

Get information about new transport infrastructure projects either from the countries or from the regional organizations;

LEARN MORE



international
conventions /
agreements

Get information about international conventions / agreements ratification and implementation by countries of interest;

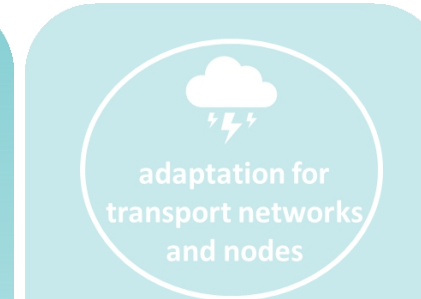
LEARN MORE



transport
infrastructure
construction
costs

Get information about data on benchmarking transport infrastructure construction costs;


LEARN MORE



adaptation for
transport networks
and nodes

Get information about data on Climate Change impacts and adaptation for transport networks and nodes;

LEARN MORE



transport
networks and
nodes

Upload, revise and update data about all transport networks and nodes of their region (road, rail, inland waterways, ports, airports, intermodal terminals, logistics centers and border crossing points)

LEARN MORE



transport
corridors

Upload, revise and update data on transport corridors agreed in their region (length, services, missing links, time schedules, tariffs).

LEARN MORE



new transport
infrastructure
projects

Upload, revise and update data about new transport infrastructure projects.

LEARN MORE



international
conventions /
agreements

Upload, revise and update data about international conventions / agreements ratification and implementation in their region including regional and bilateral agreements;

LEARN MORE



transport
infrastructure
construction
costs

Benchmarking transport infrastructure construction costs;


LEARN MORE



adaptation for
transport networks
and nodes

Climate Change impacts and adaptation for transport networks and nodes;

LEARN MORE



transport
networks and
nodes

Get information about countries and regional organizations transport networks and nodes (road, rail, inland waterways, ports, airports, intermodal terminals, logistics centers and border crossing points).

LEARN MORE



transport
corridors

Get information about the transport corridors passing through the territory of countries and regional organizations (length, services, missing links, time schedules, tariffs).

LEARN MORE



international
conventions /
agreements

Get information about international conventions / agreements ratification and implementation by countries of interest;

LEARN MORE



transport
infrastructure
construction
costs

Get information about data on benchmarking transport infrastructure construction costs;

LEARN MORE



adaptation for
transport networks
and nodes

Get information about data on Climate Change impacts and adaptation for transport networks and nodes;

LEARN MORE

- Partners should discuss and find the ways in order to ensure sustainable development of the observatory ;
- Cooperation with more regional commissions should be warranted;
- Cooperation with more MDBs should be ensured;
- A small secretariat should be established to ensure continuous data collection and interaction with Governments and MDAs (one P3 post GIS expert);