



UN GEOSPATIAL NETWORK

UNITED NATIONS COMMITTEE OF EXPERTS ON
GLOBAL GEOSPATIAL INFORMATION MANAGEMENT

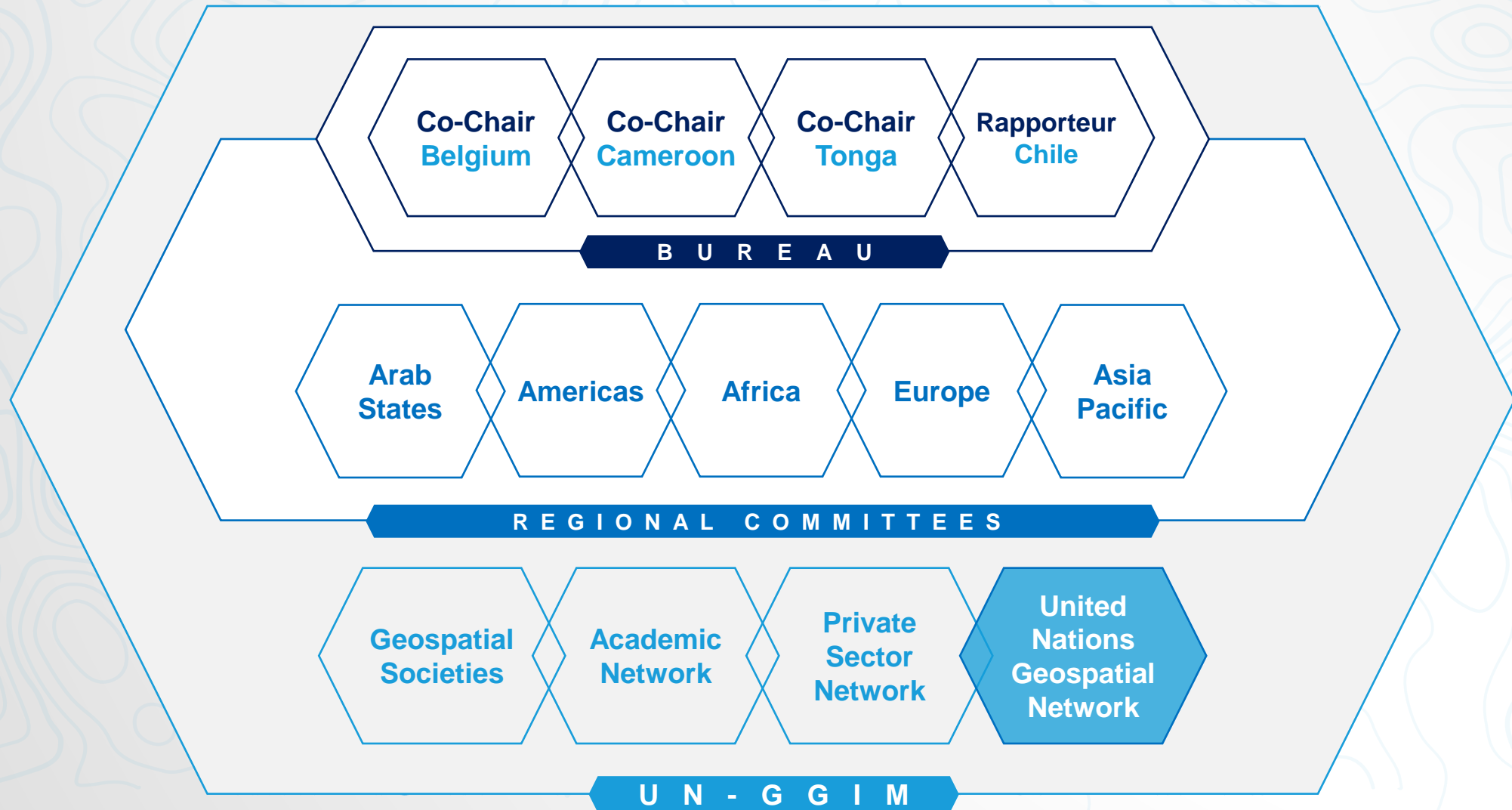
Strengthening the Coherence and Coordination of
Global Geospatial Information Management
across the UN System

OUR MEMBERS ACROSS THE UN SYSTEM



SECRETARIAT

OUR ROLE IN UN-GGIM ARCHITECTURE



UN-GGIM OBJECTIVES

- A formal inter-governmental body which reports directly to the Economic and Social Council (ECOSOC)
- Discusses and coordinates Geospatial Information Management activities by involving Member States at the highest level.
- Makes joint decisions and sets directions on the use of geospatial information within national and global policy frameworks;
- Address global issues and contribute collective knowledge as a community with shared interests and concerns
- Develops effective strategies to strengthen geospatial capacity particularly in developing countries
- To make timely, reliable and authoritative geospatial information consistently and readily available to support national, regional and global development.



OUR VISION



Geospatial for a Better World
Transforming People, Places and Planet



UN GEOSPATIAL NETWORK
UNITED NATIONS COMMITTEE OF EXPERTS ON
GLOBAL GEOSPATIAL INFORMATION MANAGEMENT

OUR MISSION



Strengthen the Coordination and Coherence of Geospatial Information Management within the United Nations System

OUR OBJECTIVES



Strengthen **coordination, collaboration and sharing** mechanisms on geospatial information within the United Nations system



Increase **communication and awareness** to senior management of the relevance of geospatial information and its management



Promote the **availability and accessibility of coordinated geospatial** to support Member States and United Nations mandates

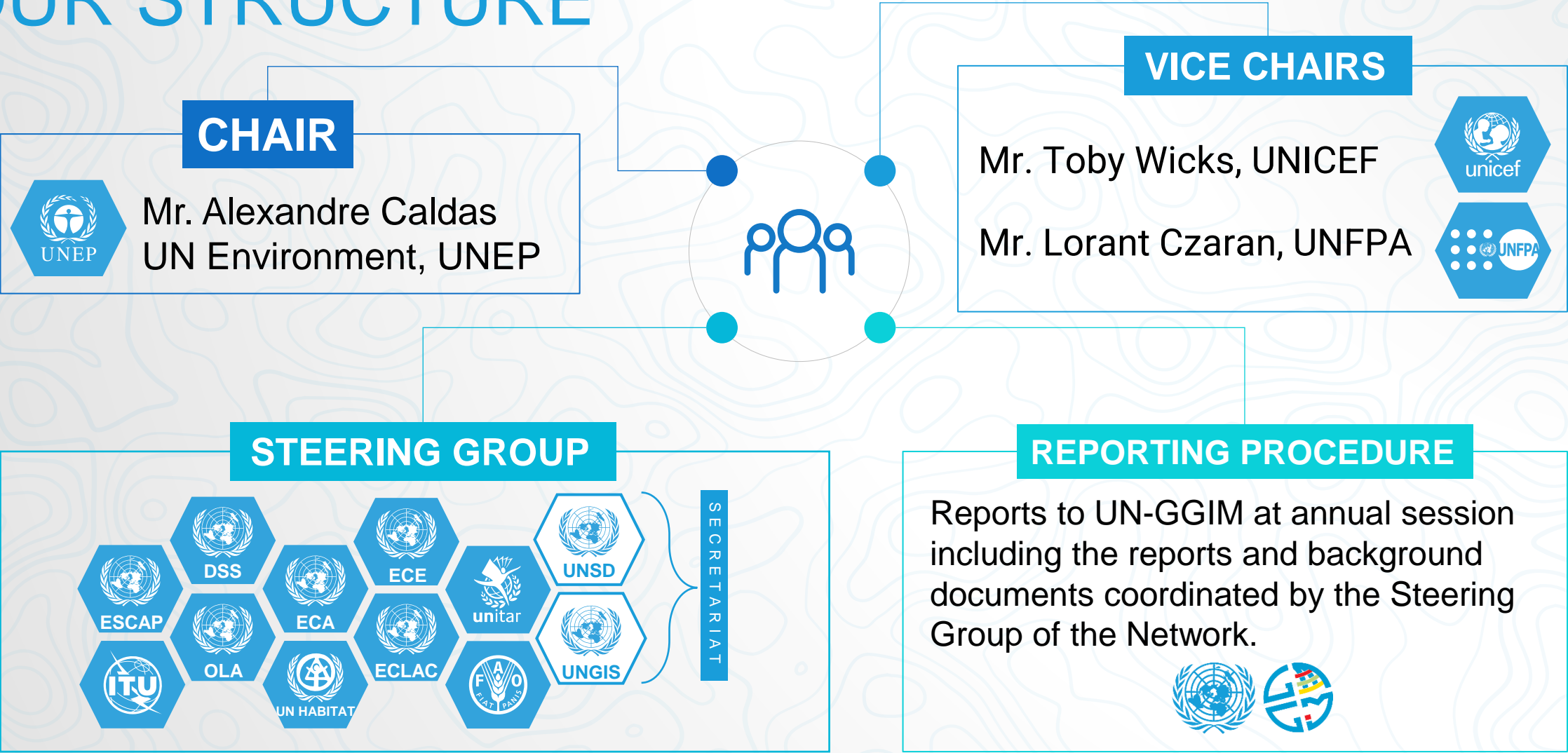


Promote the use and **relevance of geospatial information for Member States and the United Nations for better decision-making**



Support the **mandates, aims and objectives of UN-GGIM**

OUR STRUCTURE



OUR FOUNDATION

The Network is building upon the experiences of past coordination efforts of the United Nations Geographic Information Working Group (UNGIWG), 2000 - 2016

Seventh Session **Committee of Experts**

2-4 AUGUST 2017,
NEW YORK

...agreed to establish a United Nations system network within its global architecture

decision 7/115

Eighth Session **Committee of Experts**

1-3 AUGUST 2018,
NEW YORK

...endorsed the Terms of Reference of the Network and its governance

decision 8/115

Ninth Session **Committee of Experts**

7-9 AUGUST 2019,
NEW YORK

...endorsed the Steering Group, the work programme and renaming of the Network to the “United Nations Geospatial Network”

decision 7/115

Tenth Session **Committee of Experts**

5-7 AUGUST 2020,
NEW YORK

...commended work on the preparation and completion of the **Blueprint**, strategic design document and a review of the geospatial landscape in the United Nations

decision 10/102

2017

2018

2019

2020

OUR STRATEGY AND PRIORITIES




Blueprint of the United Nations Geospatial Network




Governance, Strengthening the Network

Governance



Coherence and Coordination, Delivering as One


Technology



Partnerships, Capacity Building and Outreach


People

OUR STRATEGY: THE BLUEPRINT



BLUEPRINT

Strategic framework, orientations, design and upcoming activities of the Network



BLUEPRINT LANDSCAPE

Overview of current geospatial activities, capacities and senior representatives in the United Nations system

THE BLUEPRINT: TRANSFORMATION PATHWAYS

1 STRATEGY

The Blueprint

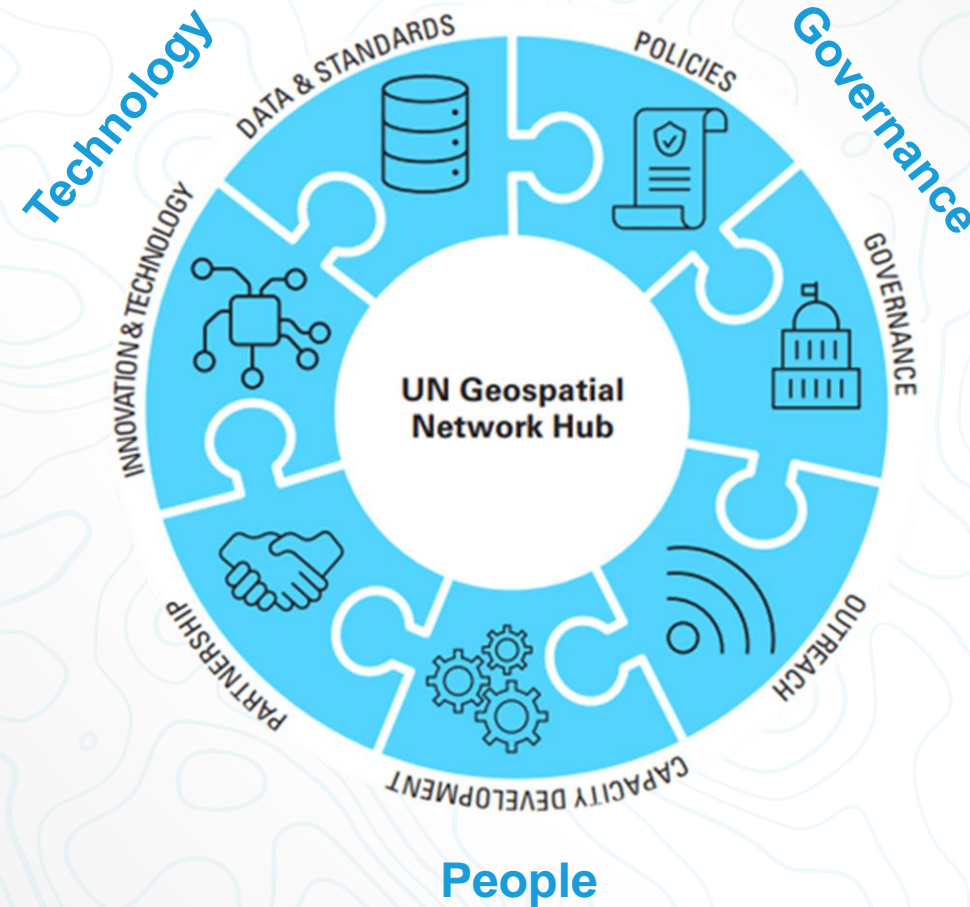
3 PRIORITIES

Governance, Technology & People

7 TRANSFORMATION PATHWAYS

Data & Standards Policies, Governance, Outreach, Capacity development, Partnership, Innovation & Technology,

50 PROPOSED ACTIVITIES



UN GEOSPATIAL NETWORK
UNITED NATIONS COMMITTEE OF EXPERTS ON
GLOBAL GEOSPATIAL INFORMATION MANAGEMENT



UN GEOSPATIAL NETWORK

UNITED NATIONS COMMITTEE OF EXPERTS ON
GLOBAL GEOSPATIAL INFORMATION MANAGEMENT

Contacts

UN Geospatial Network

UN-GGIM Secretariat
Geospatial Information Section – OICT
& Statistics Division – DESA

United Nations
New York, NY 10017
United States of America

secretariat@unggim.un.org