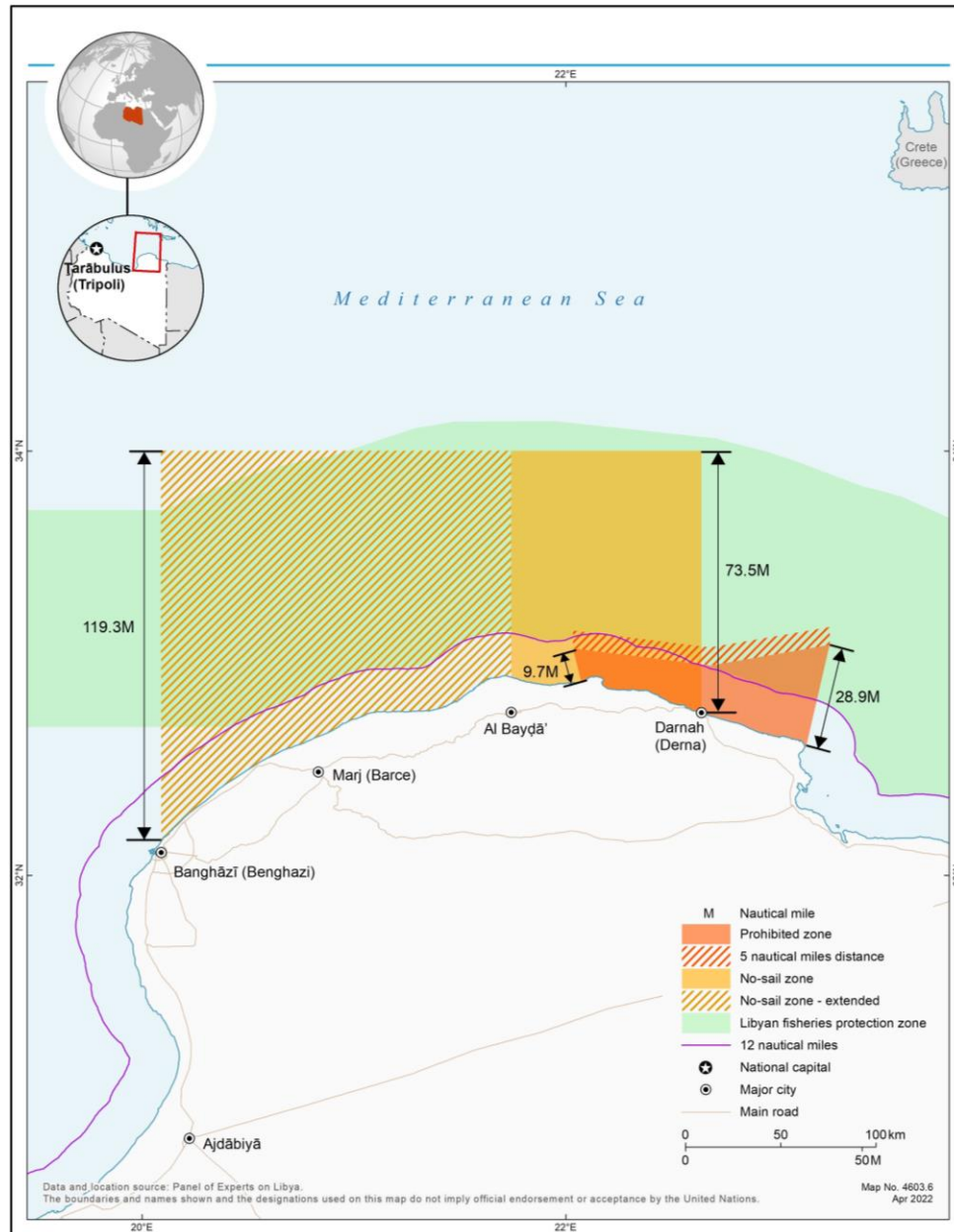


71. Libya officially declared a sea area designated for fishery protection, which is referred to as the Libyan fisheries protection zone. This is only for fishery management and the protection of stocks (see figure).¹⁰⁴

Figure

Haftar Affiliated Forces “no-sail” and “prohibited” zones and officially declared fisheries protection zone



¹⁰⁴ See Declaration of a Libyan Fisheries Protection Zone in the Mediterranean Sea, 24 February 2005 (*Law of the Sea Bulletin*, No. 58, 2005, sect. II.A.1 (b)), available from www.un.org/Depts/los/doalos_publications/LOSBulletins/bulletinpdf/bulletin58e.pdf; and General People’s Committee Decision No. 105 of the year 1373 from the death of the Prophet (AD 2005) concerning the delimitation of the Libyan fisheries protection zone in the Mediterranean Sea (*Law of the Sea Bulletin*, No. 59, 2005, sect. II.A.1 (b)), available from www.un.org/Depts/los/doalos_publications/LOSBulletins/bulletinpdf/bulletin59e.pdf.

Appendix A to Annex 20: Locations of detention facilities under the control of armed groups

Figure 20.1

Map of detention facilities

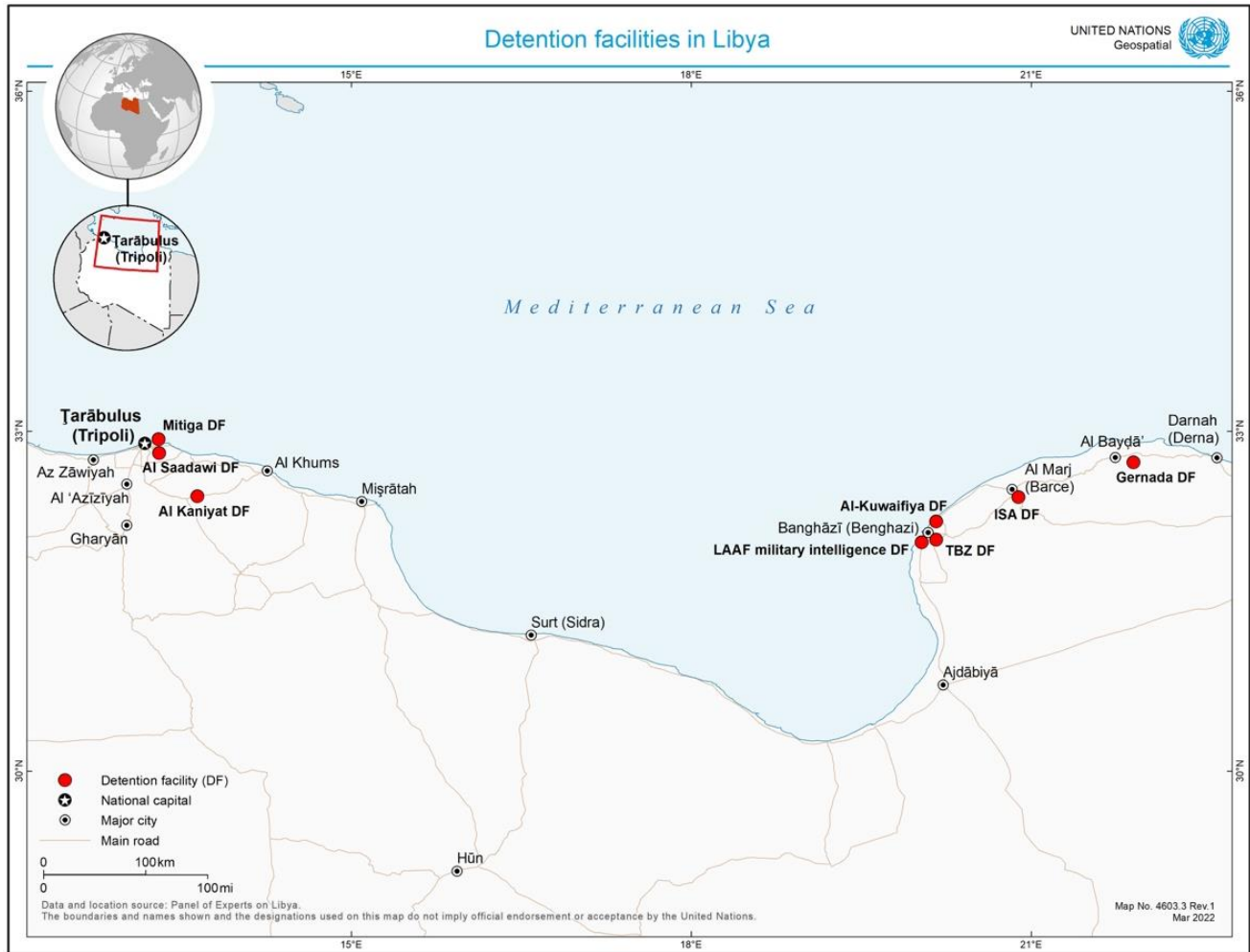


Figure 24.C.8
 Map of Central Mediterranean Search and Rescue Regions (SRR) and locations of boat in distress on 21 and 22 April 2021

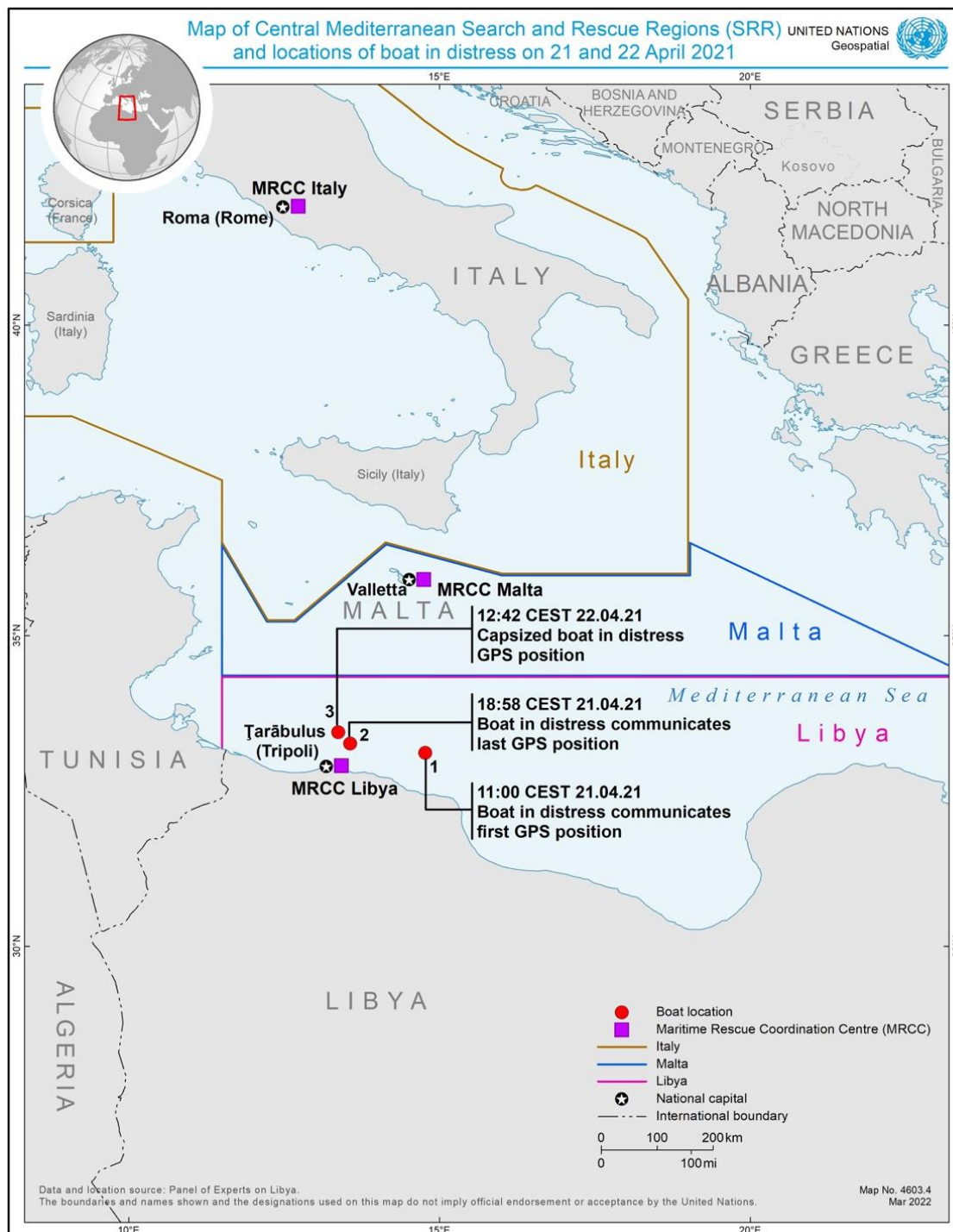


Figure 100.1
Indicated locations of APM from mapping software

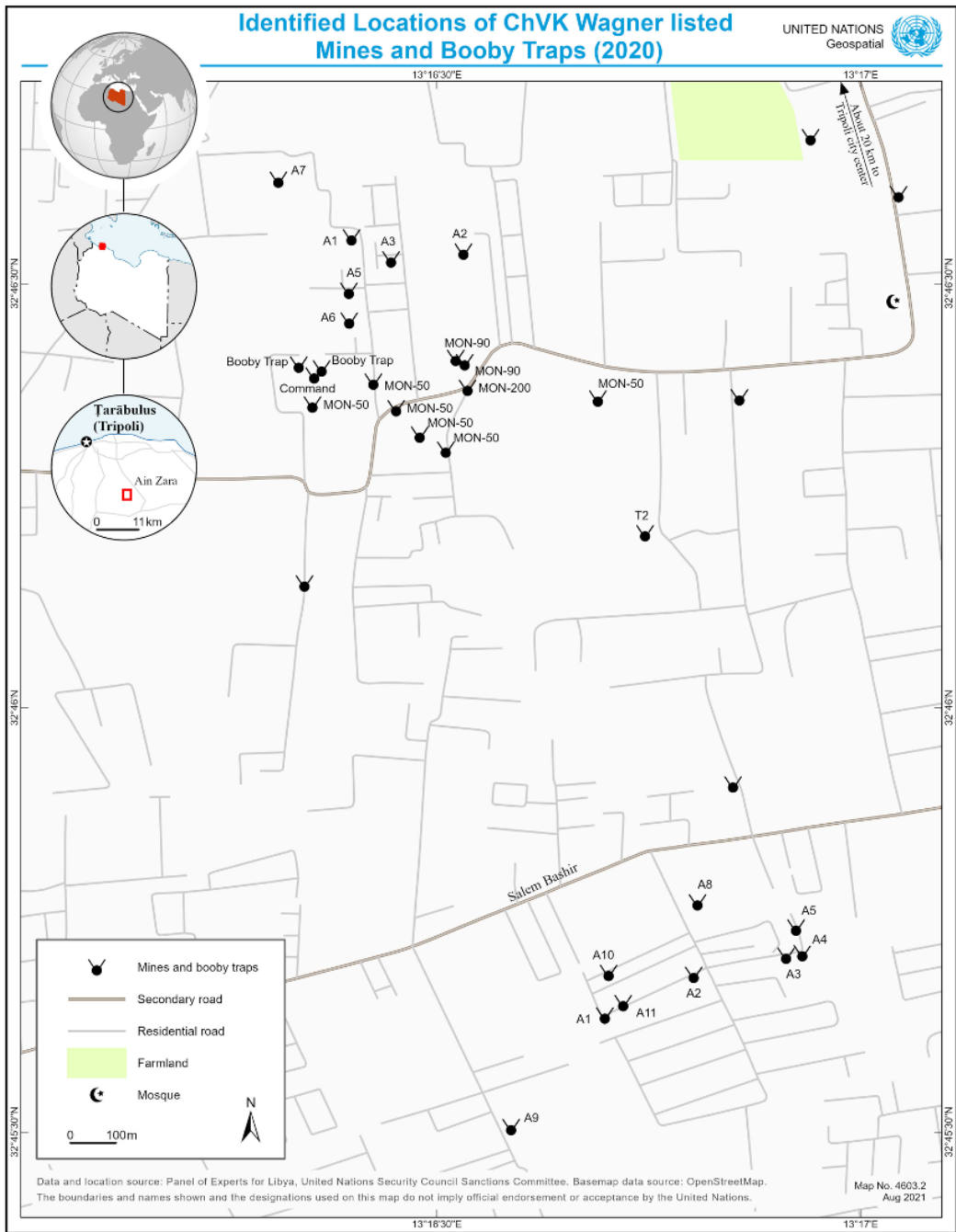


Figure 103.5
Map of missile launch location and possible target area

