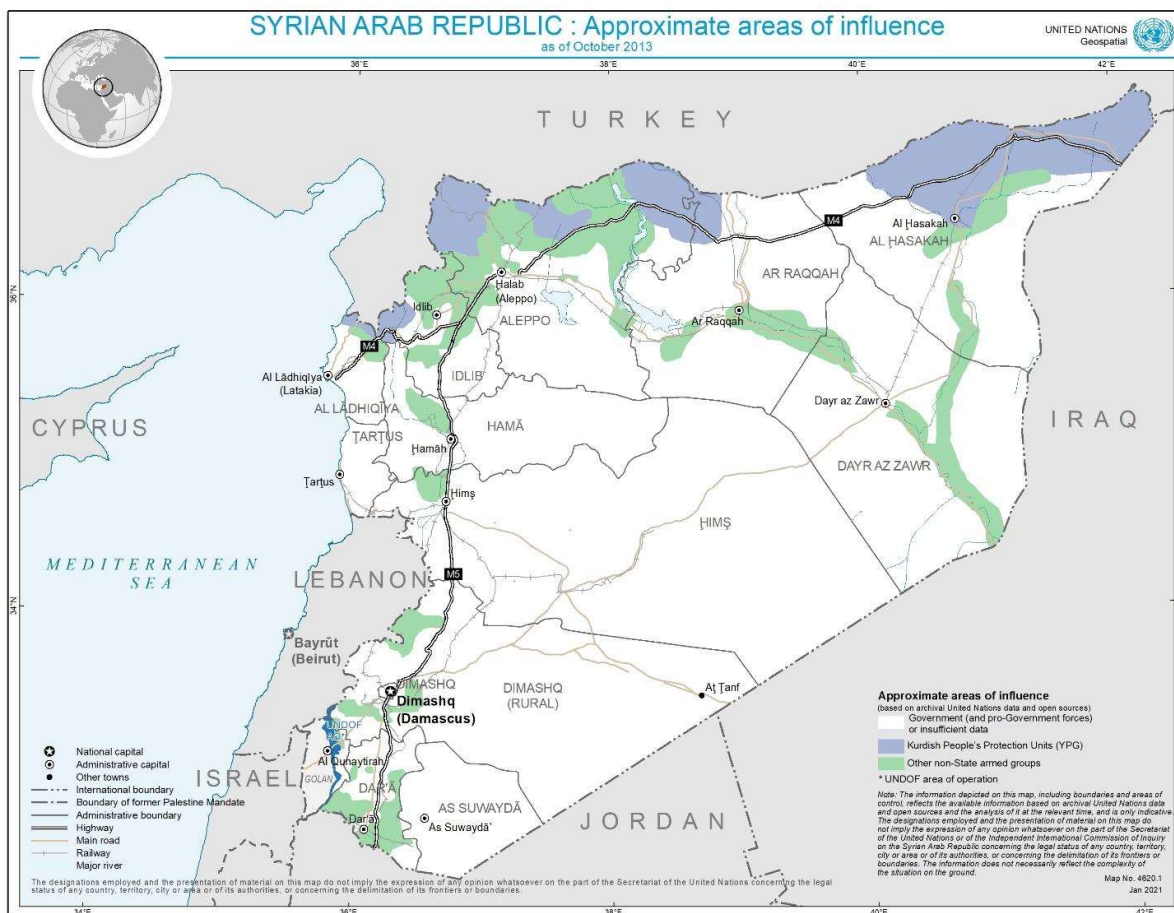


Annex II

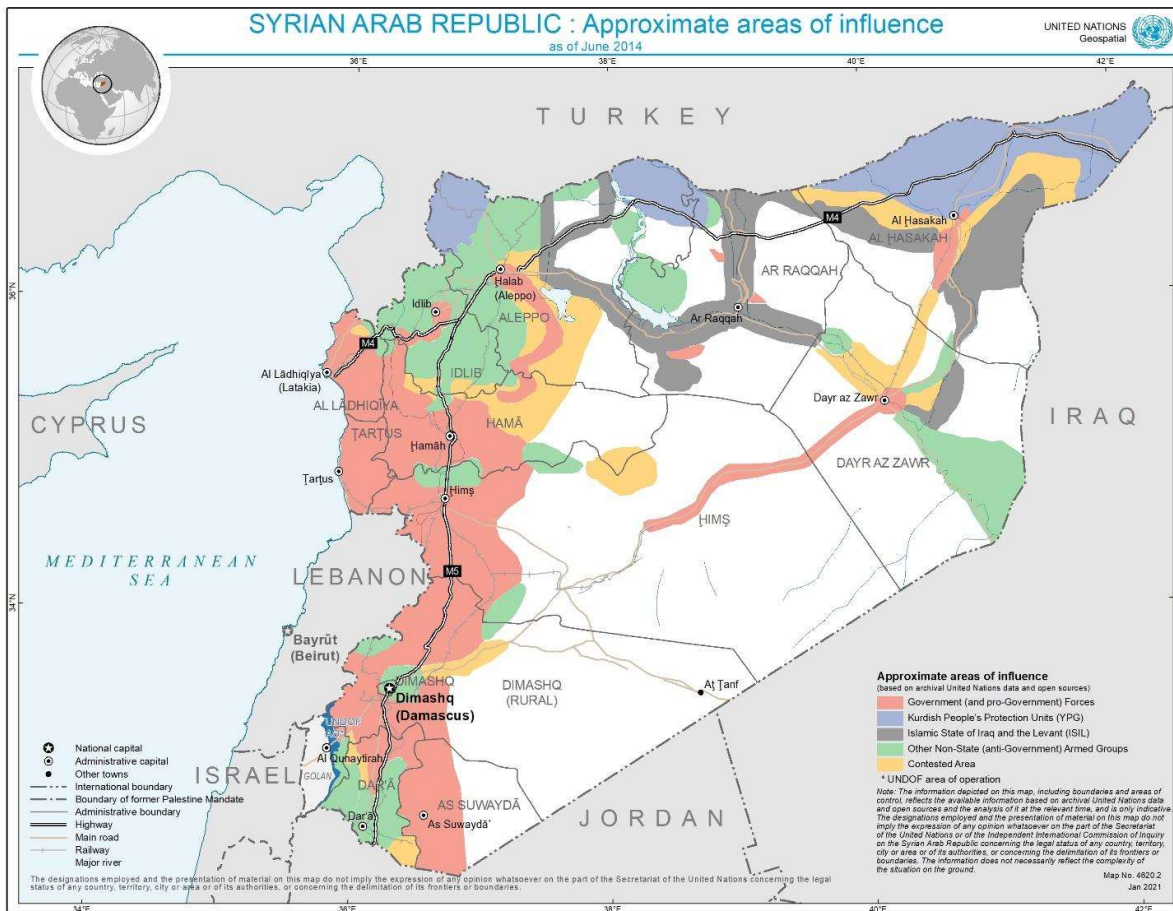
Estimated area of influence maps, 2013–2020¹

A. October 2013

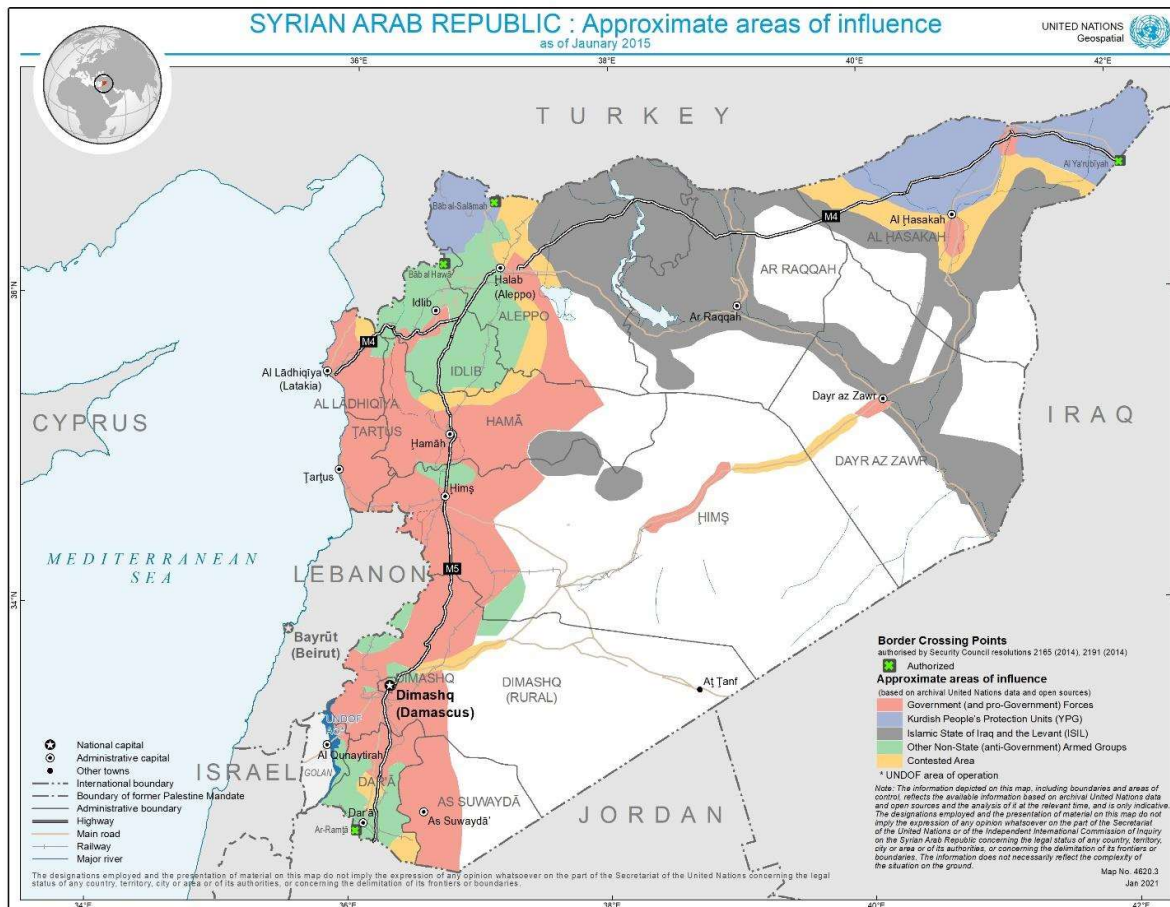


¹ The representation of approximate areas of influence is limited to data relevant for the human rights situation in the Syrian Arab Republic and in relation to the mandate and findings of the Commission of Inquiry on the Syrian Arab Republic.

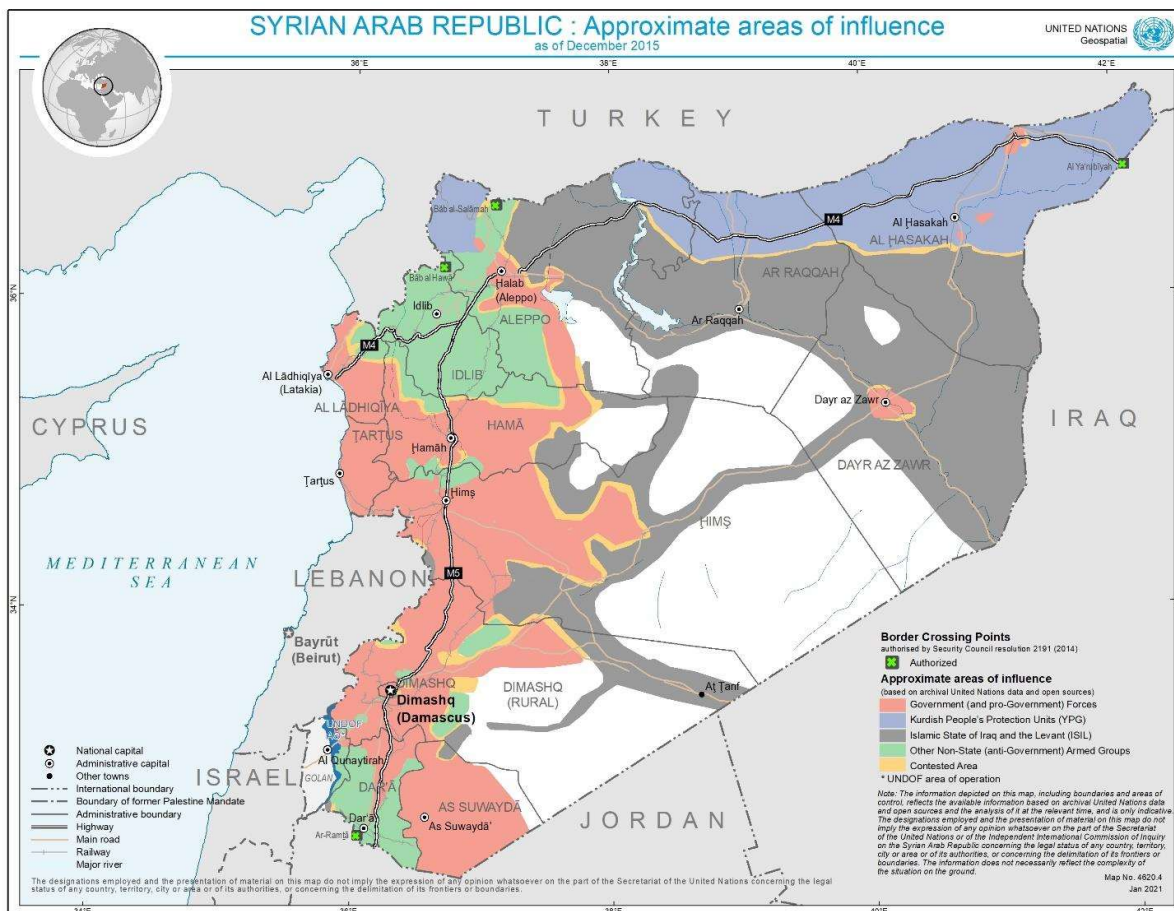
B. June 2014



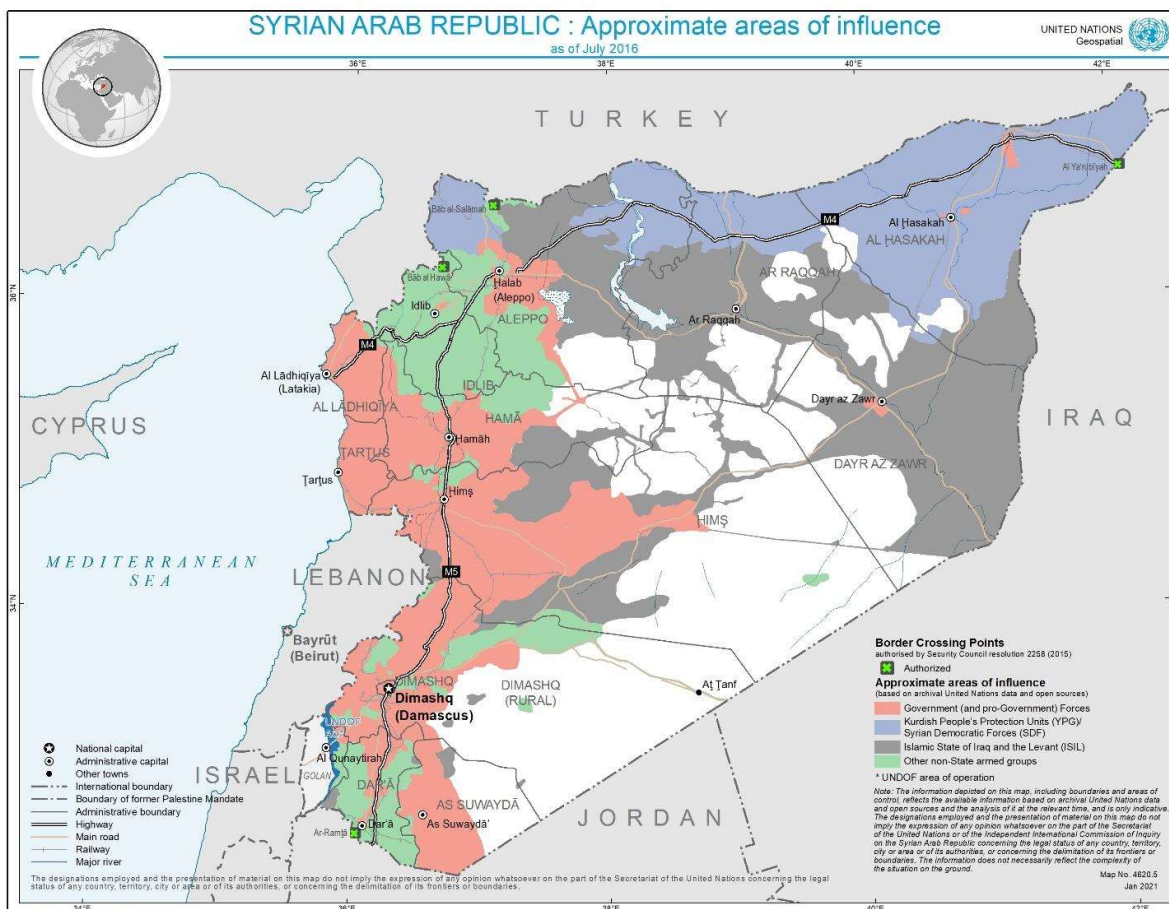
C. January 2015



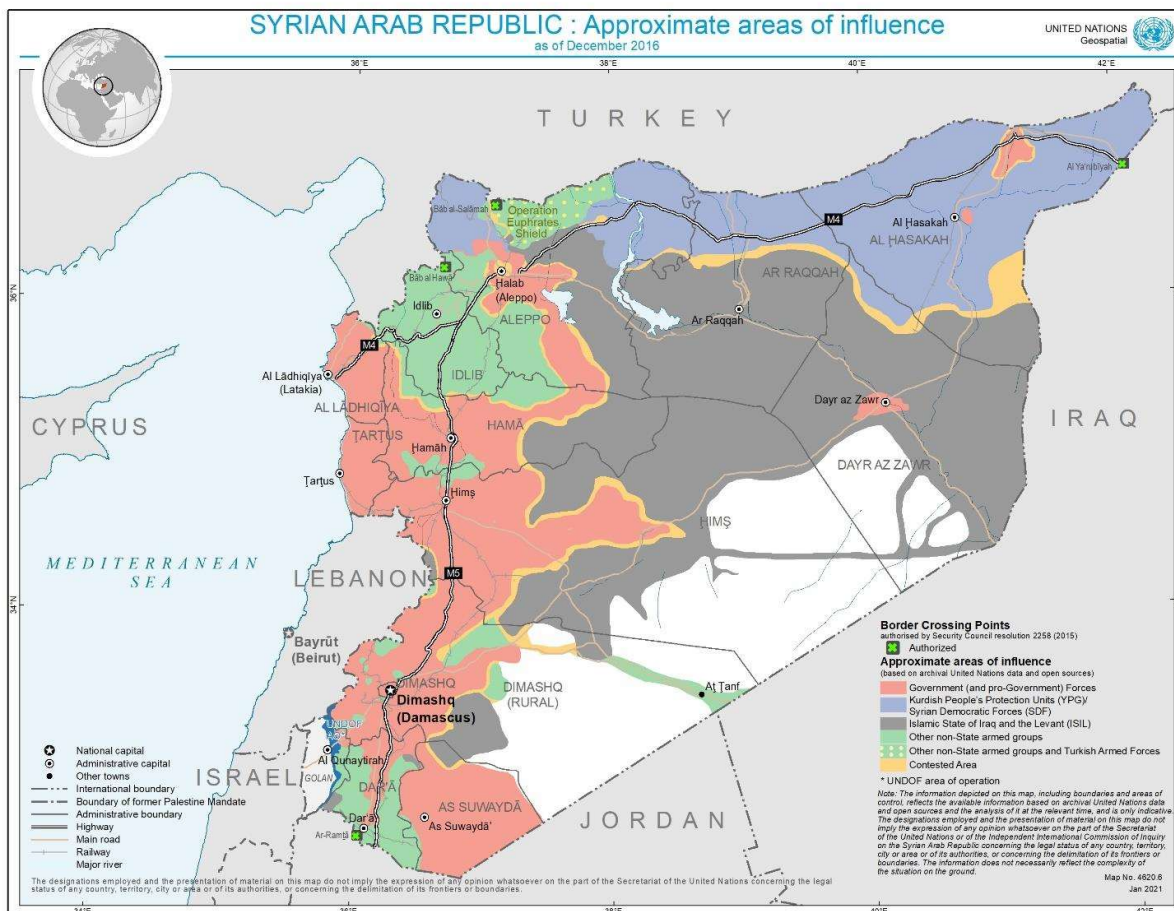
D. December 2015



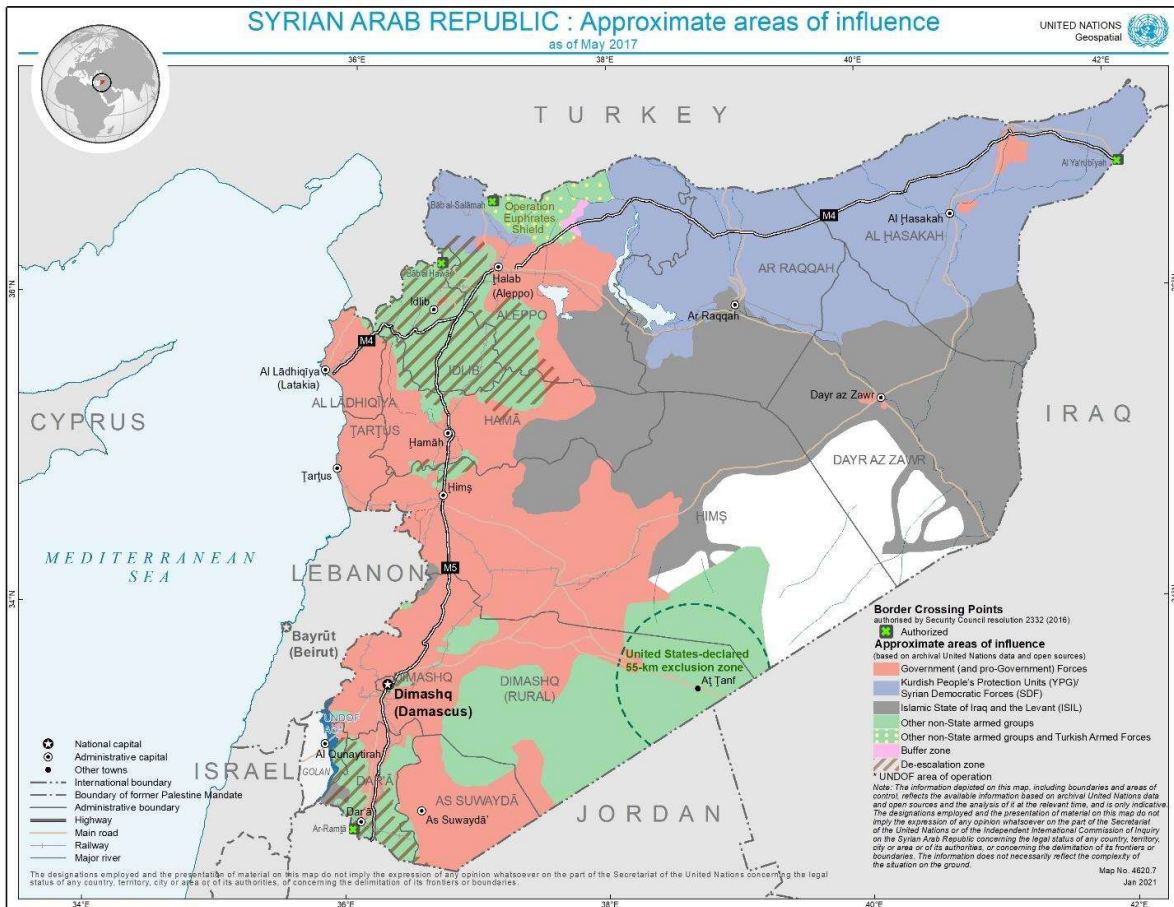
E. July 2016



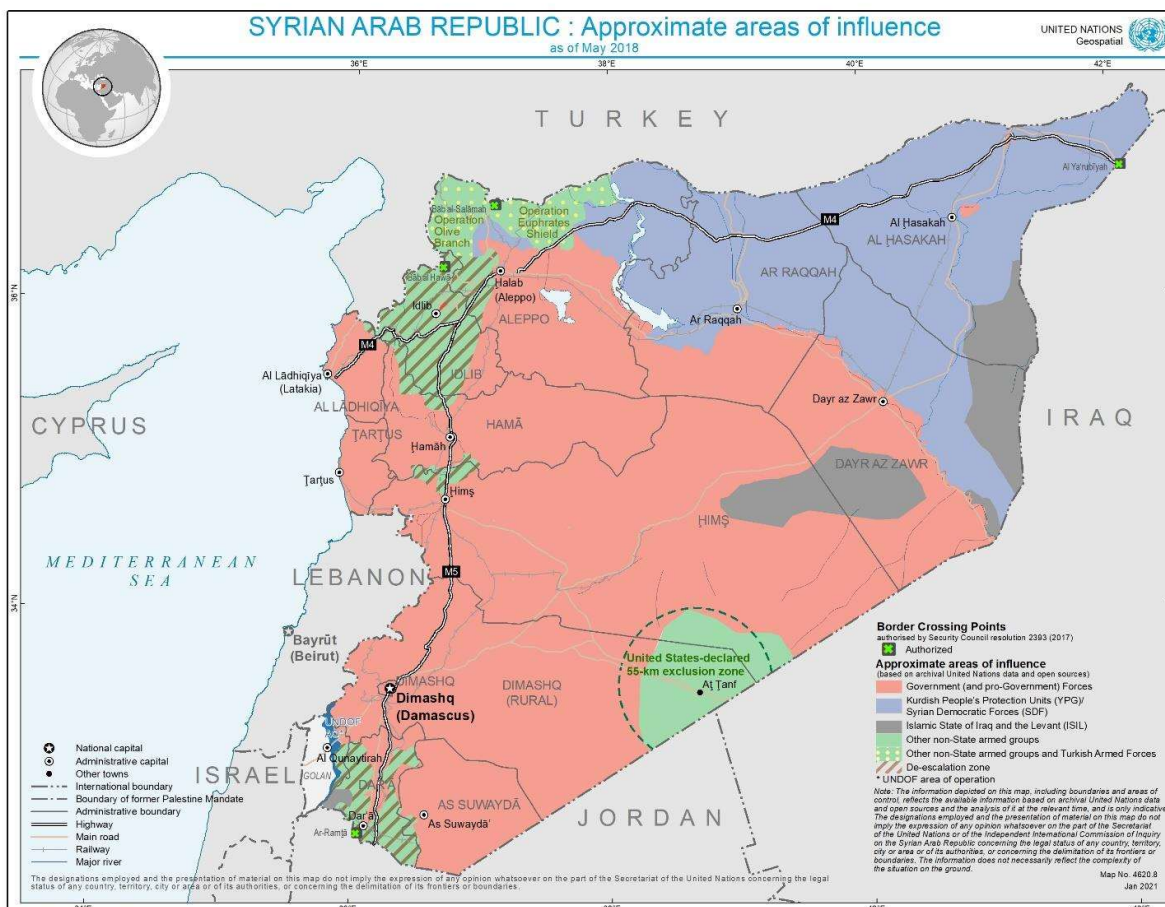
F. December 2016



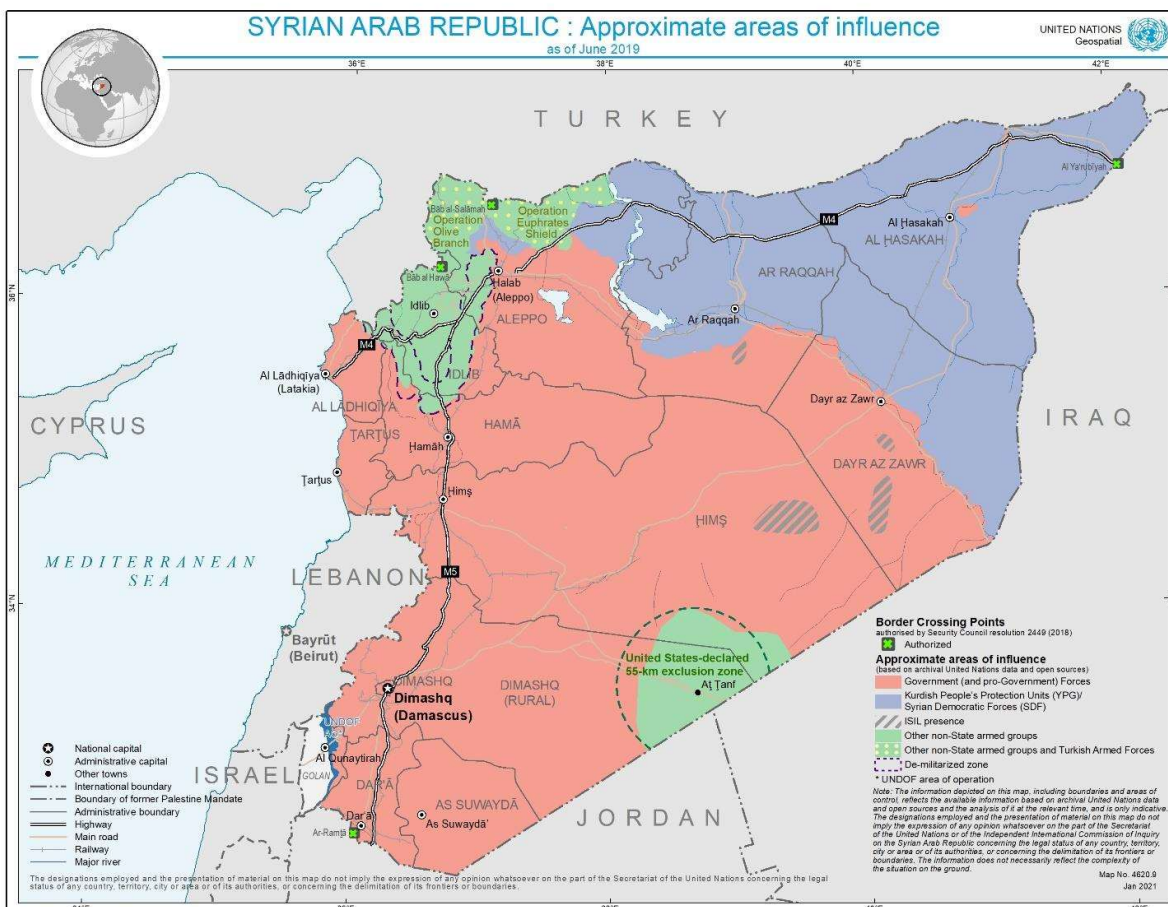
G. May 2017



H. May 2018



I. June 2019



J. November 2020

