


Division for Ocean Affairs and the Law of the Sea
Office of Legal Affairs

Law of the Sea



Bulletin No. 41



United Nations
New York, 1999

NOTE

The designations employed and the presentation of the material in this publication do not imply the expression of any opinion whatsoever on the part of the Secretariat of the United Nations concerning the legal status of any country, territory, city or area or of its authorities, or concerning the delimitation of its frontiers or boundaries.

Publication in the Bulletin of information concerning developments relating to the law of the sea emanating from actions and decisions taken by States does not imply recognition by the United Nations of the validity of the actions and decisions in question.

**IF ANY MATERIAL CONTAINED IN THE BULLETIN IS REPRODUCED IN
PART OR IN WHOLE, DUE ACKNOWLEDGEMENT SHOULD BE GIVEN**

CONTENTS

	<u>Page</u>
I. UNITED NATIONS CONVENTION ON THE LAW OF THE SEA	1
Status of the United Nations Convention on the Law of the Sea, of the Agreement relating to the implementation of Part XI of the Convention and of the Agreement for the implementation of the provisions of the Convention relating to the conservation and management of straddling fish stocks and highly migratory fish stocks	1
1. Table recapitulating the status of the Convention and of the related Agreements, as at 30 November 1999	1
2. Chronological lists of ratifications of, accessions and successions to the Convention and the related Agreements, as at 30 November 1999	11
(a) The Convention	11
(b) Agreement relating to the implementation of Part XI of the Convention	12
(c) Agreement for the implementation of the provisions of the Convention relating to the conservation and management of straddling fish stocks and highly migratory fish stocks	13
3. Declaration upon ratification of the United Nations Convention on the Law of the Sea	14
Ukraine	14
4. Declarations upon ratification of the Agreement for the implementation of the provisions of the Convention relating to the conservation and management of straddling fish stocks and highly migratory fish stocks	15
(a) Canada	15
(b) Uruguay	15
II. LEGAL INFORMATION RELEVANT TO THE UNITED NATIONS CONVENTION ON THE LAW OF THE SEA	16
A. National legislation	16
1. Maldives: Maritime Zones of Maldives Act No. 6/96	16
2. Nauru: Sea Boundaries Act 1997 of 12 August 1997	21
3. United States of America: Contiguous zone of the United States, Proclamation by the President of the United States of 2 September 1999	45
4. Uruguay: Act No. 17.033 of 20 November 1998	46

CONTENTS (continued)

	<u>Page</u>
B. Bilateral and trilateral treaties	53
1. Agreement between the Government of Iceland, the Government of Norway and the Government of the Russian Federation concerning certain aspects of cooperation in the area of fisheries, 15 May 1999	53
2. Protocol between the Government of Norway and the Government of Iceland under the Agreement between the Government of Norway, the Government of Iceland and the Government of the Russian Federation concerning certain aspects of cooperation in the area of fisheries	56
3. Agreement between the Government of the Kingdom of Denmark together with the Home Government of the Faroe Islands, on the one hand, and the Government of the United Kingdom of Great Britain and Northern Ireland, on the other hand, relating to Maritime Delimitation in the Area between the Faroe Islands and the United Kingdom, 18 May 1999	58
III. OTHER INFORMATION	63
Commission on Sustainable Development: Report on the seventh session (1 May and 27 July 1998 and 19-30 April 1999). Decision 7/1. Oceans and seas	63

I. UNITED NATIONS CONVENTION ON THE LAW OF THE SEA

Status of the United Nations Convention on the Law of the Sea, of the Agreement relating to the implementation of Part XI of the Convention and of the Agreement for the implementation of the provisions of the Convention relating to the conservation and management of straddling fish stocks and highly migratory fish stocks

1. Table recapitulating the status of the Convention and of the related Agreements, as at 30 November 1999

State or entity <i>Italicized text</i> indicates non-members of the United Nations; ■ indicates land-locked States	United Nations Convention on the Law of the Sea (in force as from 16 November 1994)		Agreement relating to the implementation of Part XI of the Convention (in force as from 28 July 1996)		Agreement for the implementation of the provisions of the Convention relating to the conservation and management of straddling fish stocks and highly migratory fish stocks (not yet in force)	
	Signature (□ - declaration)	Ratification; formal confirmation(fc); accession(a); successions(s); (□ - declaration)	Signature	Ratification; formal confirmation(fc); accession(a); definitive signature(ds); participation(p); ^{1/} simplified procedure (sp); ^{2/}	Signature (□ - declaration or statement)	Ratification; accession(a) ^{3/} (□ - declaration)
TOTALS	158 (□35)	132 (□48)	79	96	59 (□5)	24 (□6)
<i>Algeria</i>	□					
Albania						
Algeria	□	□ 11 June 1996		11 June 1996 (p)		
<i>Angola</i>						
Angola	□	5 December 1990				
Antigua and Barbuda		2 February 1989				
Argentina	□	□ 1 December 1995		1 December 1995		
<i>Armenia</i>						
Australia		5 October 1994		5 October 1994		
<i>Austria</i>		□ 17 July 1995		14 July 1995		

^{1/} States bound by the Agreement by having ratified, acceded or succeeded to the Convention under article 4, paragraph 1, of the Agreement.

^{2/} States bound by the Agreement under the simplified procedure set out in article 5 of the Agreement.

^{3/} In accordance with its article 40, the Agreement shall enter into force 30 days after the date of deposit of the thirtieth instrument of ratification or accession.

State or entity <i>Italicized text indicates non-members of the United Nations; [redacted] indicates land-locked States</i>	United Nations Convention on the Law of the Sea (in force as from 16 November 1994)		Agreement relating to the implementation of Part XI of the Convention (in force as from 28 July 1996)		Agreement for the implementation of the provisions of the Convention relating to the conservation and management of straddling fish stocks and highly migratory fish stocks (not yet in force)	
	Signature (☐ - declaration)	Ratification; formal confirmation(fc); accession(a); successions(s); (☐ - declaration)	Signature	Ratification; formal confirmation(fc); accession(a); definitive signature(ds); participation(p); 1/ simplified procedure (sp); 2/	Signature (☐ - declaration or statement)	Ratification; accession(a) 3/ (☐ - declaration)
Bahamas	<input checked="" type="checkbox"/>	29 July 1983	<input checked="" type="checkbox"/>	28 July 1995		16 January 1997(a)
Bahrain	<input checked="" type="checkbox"/>	30 May 1985				
Bangladesh	<input checked="" type="checkbox"/>				<input checked="" type="checkbox"/>	
Barbados	<input checked="" type="checkbox"/>	12 October 1993	<input checked="" type="checkbox"/>	28 July 1995 (sp)		
Belgium	<input checked="" type="checkbox"/>	<input checked="" type="checkbox"/> 13 November 1998	<input checked="" type="checkbox"/>	13 November 1998	<input checked="" type="checkbox"/>	
Belize	<input checked="" type="checkbox"/>	13 August 1983		21 October 1994 (ds)	<input checked="" type="checkbox"/>	
Benin	<input checked="" type="checkbox"/>	16 October 1997		16 October 1997 (p)		
Bhutan	<input checked="" type="checkbox"/>					
Bolivia	<input checked="" type="checkbox"/>	28 April 1995		28 April 1995 (p)		
Bosnia and Herzegovina		12 January 1994 (s)				
Bolivia		2 May 1990				
Brazil	<input checked="" type="checkbox"/>	<input checked="" type="checkbox"/> 22 December 1988	<input checked="" type="checkbox"/>		<input checked="" type="checkbox"/>	
Brunei Darussalam	<input checked="" type="checkbox"/>	5 November 1996		5 November 1996 (p)		
Bulgaria	<input checked="" type="checkbox"/>	15 May 1996		15 May 1996 (a)		
Burkina Faso	<input checked="" type="checkbox"/>		<input checked="" type="checkbox"/>		<input checked="" type="checkbox"/>	
Burundi	<input checked="" type="checkbox"/>					
Cambodia	<input checked="" type="checkbox"/>					
Cameroon	<input checked="" type="checkbox"/>	19 November 1985	<input checked="" type="checkbox"/>			
Canada	<input checked="" type="checkbox"/>		<input checked="" type="checkbox"/>		<input checked="" type="checkbox"/>	
Cape Verde	<input checked="" type="checkbox"/>	<input checked="" type="checkbox"/> 10 August 1987	<input checked="" type="checkbox"/>			<input checked="" type="checkbox"/> 3 August 1999
Central African Republic	<input checked="" type="checkbox"/>					
Chad	<input checked="" type="checkbox"/>					

State or entity <i>Italicized text</i> indicates non-members of the United Nations; █ indicates land-locked States	United Nations Convention on the Law of the Sea (in force as from 16 November 1994)		Agreement relating to the implementation of Part XI of the Convention (in force as from 28 July 1996)		Agreement for the implementation of the provisions of the Convention relating to the conservation and management of straddling fish stocks and highly migratory fish stocks (not yet in force)	
	Signature (<input type="checkbox"/> - declaration)	Ratification; formal confirmation(fc); accession(a); successions(s); (<input type="checkbox"/> - declaration)	Signature	Ratification; formal confirmation(fc); accession(a); definitive signature(ds); participation(p); 1/ simplified procedure (sp); 2/	Signature (<input type="checkbox"/> - declaration or statement)	Ratification; accession(a) 3/ (<input type="checkbox"/> - declaration)
Chile	<input type="checkbox"/>	<input type="checkbox"/> 25 August 1997		25 August 1997 (a)	<input type="checkbox"/>	
China	<input checked="" type="checkbox"/>	<input type="checkbox"/> 7 June 1996	<input checked="" type="checkbox"/>	7 June 1996 (p)		
Colombia	<input checked="" type="checkbox"/>					
Comoros	<input checked="" type="checkbox"/>	21 June 1994				
Congo	<input checked="" type="checkbox"/>	15 February 1995		15 February 1995 (a)		1 April 1999 (a)
<i>Cook Islands</i>	<input checked="" type="checkbox"/>	21 September 1992	<input checked="" type="checkbox"/>			
Costa Rica	<input checked="" type="checkbox"/>	26 March 1984	<input checked="" type="checkbox"/>	28 July 1995 (sp)	<input checked="" type="checkbox"/>	
Côte d'Ivoire	<input checked="" type="checkbox"/>	<input type="checkbox"/> 15 April 1995 (s)		5 April 1995 (p)		
Croatia	<input type="checkbox"/>	<input type="checkbox"/> 15 August 1984				
Cuba	<input checked="" type="checkbox"/>	12 December 1988	<input checked="" type="checkbox"/>	27 July 1995		
Cyprus	<input checked="" type="checkbox"/>	<input type="checkbox"/> 21 July 1997	<input checked="" type="checkbox"/>	21 July 1997		
<i>Czech Republic</i>	<input checked="" type="checkbox"/>					
Democratic People's Republic of Korea	<input checked="" type="checkbox"/>					
Democratic Republic of the Congo	<input checked="" type="checkbox"/>	17 February 1989	<input checked="" type="checkbox"/>		<input checked="" type="checkbox"/>	
Denmark	<input checked="" type="checkbox"/>		<input checked="" type="checkbox"/>			
Djibouti	<input checked="" type="checkbox"/>	8 October 1991				
Dominica	<input checked="" type="checkbox"/>	24 October 1991				
Dominican Republic	<input checked="" type="checkbox"/>					
Ecuador	<input checked="" type="checkbox"/>		<input checked="" type="checkbox"/>		<input checked="" type="checkbox"/>	
Egypt	<input checked="" type="checkbox"/>	<input type="checkbox"/> 26 August 1983				
El Salvador	<input checked="" type="checkbox"/>					
Equatorial Guinea	<input checked="" type="checkbox"/>	21 July 1997		21 July 1997 (p)		

State or entity <i>Italicized text</i> indicates non-members of the United Nations; ██████████ indicates land-locked States	United Nations Convention on the Law of the Sea (in force as from 16 November 1994)		Agreement relating to the implementation of Part XI of the Convention (in force as from 28 July 1996)		Agreement for the implementation of the provisions of the Convention relating to the conservation and management of straddling fish stocks and highly migratory fish stocks (not yet in force)	
	Signature (<input type="checkbox"/> - declaration)	Ratification; formal confirmation(f); accession(a); accession(s); succession(s); (<input type="checkbox"/> - declaration)	Signature	Ratification; formal confirmation(f); accession(a); definitive signature(ds); participation(p); 1/ simplified procedure (sp); 2/	Signature (<input type="checkbox"/> - declaration or statement)	Ratification; accession(a) 3/ (<input type="checkbox"/> - declaration)
Eritrea						
Estonia						
Ethiopia						
European Community	<input type="checkbox"/>	<input type="checkbox"/> 1 April 1998 (fc)	<input checked="" type="checkbox"/>	1 April 1998(fc)	<input type="checkbox"/>	
Fiji	<input checked="" type="checkbox"/>	10 December 1982	<input checked="" type="checkbox"/>	28 July 1995	<input checked="" type="checkbox"/>	12 December 1996
Finland	<input type="checkbox"/>	<input type="checkbox"/> 21 June 1996	<input checked="" type="checkbox"/>	21 June 1996	<input checked="" type="checkbox"/>	
France	<input type="checkbox"/>	<input type="checkbox"/> 11 April 1996	<input checked="" type="checkbox"/>	11 April 1996	<input type="checkbox"/>	
Gabon	<input checked="" type="checkbox"/>	11 March 1998	<input checked="" type="checkbox"/>	11 March 1998 (p)	<input checked="" type="checkbox"/>	
Gambia	<input checked="" type="checkbox"/>	22 May 1984				
Georgia		21 March 1996 (a)		21 March 1996 (p)		
Germany		<input type="checkbox"/> 14 October 1994 (a)	<input checked="" type="checkbox"/>	14 October 1994	<input checked="" type="checkbox"/>	
Ghana	<input checked="" type="checkbox"/>	7 June 1983				
Greece	<input type="checkbox"/>	<input type="checkbox"/> 21 July 1995	<input checked="" type="checkbox"/>	21 July 1995	<input checked="" type="checkbox"/>	
Grenada	<input checked="" type="checkbox"/>	25 April 1991	<input checked="" type="checkbox"/>	28 July 1995 (sp)		
Guatemala	<input checked="" type="checkbox"/>	<input type="checkbox"/> 11 February 1997		11 February 1997 (p)		
Guinea	<input type="checkbox"/>	6 September 1985	<input checked="" type="checkbox"/>	28 July 1995 (sp)		
Guinea-Bissau	<input checked="" type="checkbox"/>	<input type="checkbox"/> 25 August 1986			<input checked="" type="checkbox"/>	
Guyana	<input checked="" type="checkbox"/>	16 November 1983				
Haiti	<input checked="" type="checkbox"/>	31 July 1996		31 July 1996 (p)		
Holy See						
Honduras	<input checked="" type="checkbox"/>	5 October 1993				
Hungary						
Iceland	<input checked="" type="checkbox"/>	<input type="checkbox"/> 21 June 1985	<input checked="" type="checkbox"/>	28 July 1995 (sp)	<input checked="" type="checkbox"/>	14 February 1997
India	<input checked="" type="checkbox"/>	<input type="checkbox"/> 29 June 1995	<input checked="" type="checkbox"/>	29 June 1995		

State or entity <i>Italicized text indicates non-members of the United Nations; [redacted] indicates land-locked States</i>	United Nations Convention on the Law of the Sea (in force as from 16 November 1994)		Agreement relating to the implementation of Part XI of the Convention (in force as from 28 July 1996)		Agreement for the implementation of the provisions of the Convention relating to the conservation and management of straddling fish stocks and highly migratory fish stocks (not yet in force)	
	Signature (☐ - declaration)	Ratification: formal confirmation(fc); accession(a); accession(a); succession(s); (☐ - declaration)	Signature	Ratification: formal confirmation(fc); accession(a); definitive signature(ds); participation(p); ^{1/} simplified procedure (sp); ^{2/}	Signature (☐ - declaration or statement)	Ratification; accession(a) ^{3/} (☐ - declaration)
Indonesia	<input checked="" type="checkbox"/>	3 February 1986	<input checked="" type="checkbox"/>		<input checked="" type="checkbox"/>	17 April 1998(a)
Iran (Islamic Republic of)	<input type="checkbox"/>					
Iraq	<input type="checkbox"/>	30 July 1985				
Ireland	<input checked="" type="checkbox"/>	☐ 21 June 1996	<input checked="" type="checkbox"/>	21 June 1996	<input checked="" type="checkbox"/>	
Israel						
Italy	<input type="checkbox"/>	☐ 13 January 1995	<input checked="" type="checkbox"/>	13 January 1995	<input checked="" type="checkbox"/>	4
Jamaica	<input checked="" type="checkbox"/>	21 March 1983	<input checked="" type="checkbox"/>	28 July 1995 (sp)	<input checked="" type="checkbox"/>	
Japan	<input checked="" type="checkbox"/>	20 June 1996	<input checked="" type="checkbox"/>	20 June 1996	<input checked="" type="checkbox"/>	
Jordan		27 November 1995 (a)		27 November 1995 (p)		
Kazakhstan						
Kenya	<input checked="" type="checkbox"/>	2 March 1989		29 July 1994 (ds)		
Kiribati						
Kuwait	<input checked="" type="checkbox"/>	☐ 2 May 1986				
Kyrgyzstan						
Laos People's Democratic Republic	<input checked="" type="checkbox"/>	5 June 1998	<input checked="" type="checkbox"/>	5 June 1998 (p)		
Latvia						
Lebanon	<input checked="" type="checkbox"/>	5 January 1995		5 January 1995 (p)		
Lesotho	<input checked="" type="checkbox"/>					
Liberia	<input checked="" type="checkbox"/>					

^{4/} On 4 June 1999, the Government of Italy informed the Secretary-General that "Italy intends to withdraw the instrument of ratification it deposited on 4 March 1999, in order to proceed subsequently to complete that formality in conjunction with all the States members of the European Union."

State or entity <i>Italicized text indicates non-members of the United Nations; [shaded] indicates land-locked States</i>	United Nations Convention on the Law of the Sea (in force as from 16 November 1994)		Agreement relating to the implementation of Part XI of the Convention (in force as from 28 July 1996)		Agreement for the implementation of the provisions of the Convention relating to the conservation and management of straddling fish stocks and highly migratory fish stocks (not yet in force)	
	Signature (☐ - declaration)	Ratification; formal confirmation(fc); accession(a); succession(s); (☐ - declaration)	Signature	Ratification; formal confirmation(fc); accession(a); definitive signature(ds); participation(p); 1/ simplified procedure (sp); 2/	Signature (☐ - declaration or statement)	Ratification; accession(a) 3/ (☐ - declaration)
Libyan Arab Jamahiriya						
<i>Liechtenstein</i>						
Lithuania						
<i>Luxembourg</i>						
Madagascar						
Malawi						
Malaysia		☐ 14 October 1996		14 October 1996 (p)		
Maldives						30 December 1998
<i>Mali</i>		16 July 1985				
Malta		☐ 20 May 1993		26 June 1996		
Marshall Islands		9 August 1991 (a)				
Mauritania		17 July 1996		17 July 1996 (p)		
Mauritius		4 November 1994		4 November 1994 (p)		☐ 25 March 1997(a)
Mexico		18 March 1983				
Micronesia (Federated States of)		29 April 1991 (a)		6 September 1995		23 May 1997
Monaco		20 March 1996		20 March 1996 (p)		9 June 1999(a)
<i>Mongolia</i>		18 August 1996		13 August 1996 (p)		
Morocco						
Mozambique		13 March 1997		13 March 1997 (a)		
Myanmar		21 May 1996		21 May 1996 (a)		
Namibia		18 April 1983		28 July 1995 (sp)		8 April 1998
Nauru		23 January 1996		23 January 1996 (p)		10 January 1997(a)
<i>Nepal</i>		2 November 1998		2 November 1998 (p)		

State or entity <i>Italicized text indicates non-members of the United Nations; [shaded] indicates land-locked States</i>	United Nations Convention on the Law of the Sea (in force as from 16 November 1994)		Agreement relating to the implementation of Part XI of the Convention (in force as from 28 July 1996)		Agreement for the implementation of the provisions of the Convention relating to the conservation and management of straddling fish stocks and highly migratory fish stocks (not yet in force)	
	Signature (☐ - declaration)	Ratification; formal confirmation(fc); accession(a); successions(s); (☐ - declaration)	Signature	Ratification; formal confirmation(fc); accession(a); definitive signature(ds); participation(p); 1/ simplified procedure (sp); 2/	Signature (☐ - declaration or statement)	Ratification; accession(a) 3/ (☐ - declaration)
Netherlands	<input checked="" type="checkbox"/>	<input type="checkbox"/> 28 June 1996	<input checked="" type="checkbox"/>	28 June 1996	<input type="checkbox"/>	
New Zealand	<input checked="" type="checkbox"/>	19 July 1996	<input checked="" type="checkbox"/>	19 July 1996	<input checked="" type="checkbox"/>	
Nicaragua	<input type="checkbox"/>					
<i>Niger</i>	<input checked="" type="checkbox"/>					
Nigeria	<input checked="" type="checkbox"/>	14 August 1986	<input checked="" type="checkbox"/>	28 July 1995 (sp)	<input checked="" type="checkbox"/>	
<i>Miye</i>	<input checked="" type="checkbox"/>				<input checked="" type="checkbox"/>	
Norway	<input checked="" type="checkbox"/>	<input type="checkbox"/> 24 June 1996	<input checked="" type="checkbox"/>	24 June 1996 (a)	<input checked="" type="checkbox"/>	<input type="checkbox"/> 30 December 1996
Oman	<input type="checkbox"/>	<input type="checkbox"/> 17 August 1989		26 February 1997 (a)	<input checked="" type="checkbox"/>	
Pakistan	<input checked="" type="checkbox"/>	<input type="checkbox"/> 26 February 1997	<input checked="" type="checkbox"/>	26 February 1997 (p)	<input checked="" type="checkbox"/>	
Palau	<input checked="" type="checkbox"/>	30 September 1996 (a)		30 September 1996 (p)		
Panama	<input checked="" type="checkbox"/>	<input type="checkbox"/> 1 July 1996		1 July 1996 (p)	<input checked="" type="checkbox"/>	4 June 1999
Papua New Guinea	<input checked="" type="checkbox"/>	14 January 1997		14 January 1997 (p)	<input checked="" type="checkbox"/>	
<i>Paraguay</i>	<input checked="" type="checkbox"/>	26 September 1986	<input checked="" type="checkbox"/>	10 July 1995		
Peru	<input type="checkbox"/>		<input checked="" type="checkbox"/>		<input checked="" type="checkbox"/>	
Philippines	<input type="checkbox"/>	<input type="checkbox"/> 8 May 1984	<input checked="" type="checkbox"/>	23 July 1997	<input checked="" type="checkbox"/>	
Poland	<input checked="" type="checkbox"/>	13 November 1998	<input checked="" type="checkbox"/>	13 November 1998	<input checked="" type="checkbox"/>	
Portugal	<input checked="" type="checkbox"/>	<input type="checkbox"/> 3 November 1997	<input checked="" type="checkbox"/>	3 November 1997	<input checked="" type="checkbox"/>	
Qatar	<input type="checkbox"/>		<input checked="" type="checkbox"/>		<input checked="" type="checkbox"/>	
Republic of Korea	<input checked="" type="checkbox"/>	29 January 1996	<input checked="" type="checkbox"/>	29 January 1996	<input checked="" type="checkbox"/>	
<i>Republic of Moldova</i>	<input checked="" type="checkbox"/>					
Romania	<input type="checkbox"/>	<input type="checkbox"/> 17 December 1996		17 December 1996 (a)		
Russian Federation	<input type="checkbox"/>	<input type="checkbox"/> 12 March 1997		12 March 1997 (a)	<input checked="" type="checkbox"/>	<input type="checkbox"/> 4 August 1997
<i>Rwanda</i>	<input checked="" type="checkbox"/>					
Saint Kitts and Nevis	<input checked="" type="checkbox"/>	7 January 1993				

State or entity <i>Italicized text</i> indicates non-members of the United Nations; Switzerland indicates land-locked States	United Nations Convention on the Law of the Sea (in force as from 16 November 1994)		Agreement relating to the implementation of Part XI of the Convention (in force as from 28 July 1996)		Agreement for the implementation of the provisions of the Convention relating to the conservation and management of straddling fish stocks and highly migratory fish stocks (not yet in force)	
	Signature (☐ - declaration)	Ratification; formal confirmation(f); accession(a); succession(s); (☐ - declaration)	Signature	Ratification; formal confirmation(f); accession(a); definitive signature(ds); participation(p); 1/ simplified procedure (sp); 2/	Signature (☐ - declaration or statement)	Ratification; accession(a) 3/ (☐ - declaration)
Saint Lucia	<input checked="" type="checkbox"/>	27 March 1985	<input checked="" type="checkbox"/>		<input checked="" type="checkbox"/>	9 August 1996
Saint Vincent and the Grenadines	<input checked="" type="checkbox"/>	1 October 1993				
Samoa	<input checked="" type="checkbox"/>	14 August 1995	<input checked="" type="checkbox"/>	14 August 1995 (p)	<input checked="" type="checkbox"/>	25 October 1996
San Marino						
Sao Tome and Principe	<input type="checkbox"/>	3 November 1987				
Saudi Arabia	<input checked="" type="checkbox"/>	☐ 24 April 1996	<input checked="" type="checkbox"/>	24 April 1996 (p)		
Senegal	<input checked="" type="checkbox"/>	25 October 1984	<input checked="" type="checkbox"/>	25 July 1995	<input checked="" type="checkbox"/>	30 January 1997
Seychelles	<input checked="" type="checkbox"/>	16 September 1991	<input checked="" type="checkbox"/>	15 December 1994	<input checked="" type="checkbox"/>	20 March 1998
Sierra Leone	<input checked="" type="checkbox"/>	12 December 1994		12 December 1994 (p)		
Singapore	<input checked="" type="checkbox"/>	17 November 1994		17 November 1994 (p)		
Slovakia	<input checked="" type="checkbox"/>	8 May 1996	<input checked="" type="checkbox"/>	8 May 1996		
Slovenia		☐ 16 June 1995 (s)	<input checked="" type="checkbox"/>	16 June 1995		
Solomon Islands	<input checked="" type="checkbox"/>	23 June 1997		23 June 1997 (p)		13 February 1997(a)
Somalia	<input checked="" type="checkbox"/>	24 July 1989				
South Africa	<input type="checkbox"/>	☐ 23 December 1997	<input checked="" type="checkbox"/>	23 December 1997		
Spain	<input type="checkbox"/>	☐ 15 January 1997	<input checked="" type="checkbox"/>	15 January 1997	<input checked="" type="checkbox"/>	
Sri Lanka	<input checked="" type="checkbox"/>	19 July 1994	<input checked="" type="checkbox"/>	28 July 1995 (sp)	<input checked="" type="checkbox"/>	24 October 1996
Sudan	<input type="checkbox"/>	23 January 1985	<input checked="" type="checkbox"/>			
Suriname	<input checked="" type="checkbox"/>	9 July 1998	<input checked="" type="checkbox"/>	9 July 1998 (p)		
Swaziland	<input checked="" type="checkbox"/>		<input checked="" type="checkbox"/>			
Sweden	<input type="checkbox"/>	☐ 25 June 1996	<input checked="" type="checkbox"/>	25 June 1996	<input checked="" type="checkbox"/>	
Switzerland	<input checked="" type="checkbox"/>		<input checked="" type="checkbox"/>			
Syrian Arab Republic						

State or entity	United Nations Convention on the Law of the Sea (in force as from 16 November 1994)		Agreement relating to the implementation of Part XI of the Convention (in force as from 28 July 1996)		Agreement for the implementation of the provisions of the Convention relating to the conservation and management of straddling fish stocks and highly migratory fish stocks (not yet in force)	
	Signature (☐ - declaration)	Ratification; formal confirmation(fc); accession(a); successions(s); (☐ - declaration)	Signature	Ratification; formal confirmation(fc); accession(a); definitive signature(ds); participation(p); 1/ simplified procedure (sp); 2/	Signature (☐ - declaration or statement)	Ratification; accession(a) 3/ (☐ - declaration)
Tajikistan						
Thailand						
The former Yugoslav Republic of Macedonia		19 August 1994 (s)		19 August 1994 (p)		
Togo		16 April 1985		28 July 1995 (sp)		31 July 1996
Tonga		2 August 1995 (a)		2 August 1995 (p)		
Trinidad and Tobago		25 April 1986		28 July 1995 (sp)		
Tunisia		☐24 April 1985				
Turkey						
Turkmenistan						
Tuvalu						
Uganda		9 November 1990		28 July 1995 (sp)		
Ukraine		☐26 July 1999		26 July 1999		
United Arab Emirates						
United Kingdom		☐25 July 1997 (a)		25 July 1997		
United Republic of Tanzania		☐30 September 1985		25 June 1998		
United States of America						☐21 August 1996
Uruguay		☐10 December 1992				☐10 September 1999
Uzbekistan						
Vanuatu		10 August 1999		10 August 1999(p)		
Venezuela						
Viet Nam		☐25 July 1994				
Yemen		☐21 July 1987				

State or entity <i>Italicized text indicates non-members of the United Nations; [redacted] indicates land-locked States</i>	United Nations Convention on the Law of the Sea (in force as from 16 November 1994)		Agreement relating to the implementation of Part XI of the Convention (in force as from 28 July 1996)		Agreement for the implementation of the provisions of the Convention relating to the conservation and management of straddling fish stocks and highly migratory fish stocks (not yet in force)	
	Signature (<input type="checkbox"/> - declaration)	Ratification; formal confirmation(fc); accession(a); succession(s); (<input type="checkbox"/> - declaration)	Signature	Ratification; formal confirmation(fc); accession(a); definitive signature(ds); participation(p); <u>1</u> / simplified procedure (sp); <u>2</u> /	Signature (<input type="checkbox"/> - declaration or statement)	Ratification; accession(a) <u>3</u> / (<input type="checkbox"/> - declaration)
Yugoslavia	<input checked="" type="checkbox"/>	<input type="checkbox"/> 5 May 1986	<input checked="" type="checkbox"/>	28 July 1995 (sp)		
Zambia	<input checked="" type="checkbox"/>	7 March 1983	<input checked="" type="checkbox"/>	28 July 1995 (sp)		
Zimbabwe	<input checked="" type="checkbox"/>	24 February 1993	<input checked="" type="checkbox"/>	28 July 1995 (sp)		
TOTALS	158 (<input type="checkbox"/>35)	132 (<input type="checkbox"/>48)	79	96	59 (<input type="checkbox"/>5)	24 (<input type="checkbox"/>6)

2. Chronological lists of ratifications of, accessions and successions to the Convention and the related Agreements, as at 30 November 1999

(a) The Convention

1. Fiji (10 December 1982)
2. Zambia (7 March 1983)
3. Mexico (18 March 1983)
4. Jamaica (21 March 1983)
5. Namibia (18 April 1983)
6. Ghana (7 June 1983)
7. Bahamas (29 July 1983)
8. Belize (13 August 1983)
9. Egypt (26 August 1983)
10. Côte d'Ivoire (26 March 1984)
11. Philippines (8 May 1984)
12. Namibia (22 May 1984)
13. Cuba (15 August 1984)
14. Senegal (25 October 1984)
15. Sudan (23 January 1985)
16. Saint Lucia (27 March 1985)
17. Togo (16 April 1985)
18. Tunisia (24 April 1985)
19. Bahrain (30 May 1985)
20. Iceland (21 June 1985)
21. Mali (16 July 1985)
22. Iraq (30 July 1985)
23. Guinea (6 September 1985)
24. United Republic of Tanzania (30 September 1985)
25. Cameroon (19 November 1985)
26. Indonesia (3 February 1986)
27. Trinidad and Tobago (25 April 1986)
28. Kuwait (2 May 1986)
29. Yugoslavia (5 May 1986)
30. Nigeria (14 August 1986)
31. Guinea-Bissau (25 August 1986)
32. Paraguay (26 September 1986)
33. Yemen (21 July 1987)
34. Cape Verde (10 August 1987)
35. Sao Tome and Principe (3 November 1987)
36. Cyprus (12 December 1988)
37. Brazil (22 December 1988)
38. Antigua and Barbuda (2 February 1989)
39. Democratic Republic of the Congo (17 February 1989)
40. Kenya (2 March 1989)
41. Somalia (24 July 1989)
42. Oman (17 August 1989)
43. Botswana (2 May 1990)
44. Uganda (9 November 1990)
45. Angola (5 December 1990)
46. Grenada (25 April 1991)
47. Micronesia (Federated States of) (29 April 1991)
48. Marshall Islands (9 August 1991)
49. Seychelles (16 September 1991)
50. Djibouti (8 October 1991)
51. Dominica (24 October 1991)
52. Costa Rica (21 September 1992)
53. Uruguay (10 December 1992)
54. Saint Kitts and Nevis (7 January 1993)
55. Zimbabwe (24 February 1993)
56. Malta (20 May 1993)
57. Saint Vincent and the Grenadines (1 October 1993)
58. Honduras (5 October 1993)
59. Barbados (12 October 1993)
60. Guyana (16 November 1993)
61. Bosnia and Herzegovina (12 January 1994)
62. Comoros, 21 June 1994)
63. Sri Lanka (19 July 1994)
64. Viet Nam (25 July 1994)
65. The former Yugoslav Republic of Macedonia (19 August 1994)
66. Australia (5 October 1994)
67. Germany (14 October 1994)
68. Mauritius (4 November 1994)
69. Singapore (17 November 1994)
70. Sierra Leone (12 December 1994)
71. Lebanon (5 January 1995)
72. Italy (13 January 1995)
73. Cook Islands (15 February 1995)
74. Croatia (5 April 1995)
75. Bolivia (28 April 1995)
76. Slovenia (16 June 1995)
77. India (29 June 1995)
78. Austria (14 July 1995)
79. Greece (21 July 1995)
80. Tonga (2 August 1995)
81. Samoa (14 August 1995)
82. Jordan (27 November 1995)
83. Argentina (1 December 1995)
84. Nauru (23 January 1996)
85. Republic of Korea (29 January 1996)
86. Monaco (20 March 1996)

87. Georgia (21 March 1996)
 88. France (11 April 1996)
 89. Saudi Arabia (24 April 1996)
 90. Slovakia (8 May 1996)
 91. Bulgaria (15 May 1996)
 92. Myanmar (21 May 1996)
 93. China (7 June 1996)
 94. Algeria (11 June 1996)
 95. Japan (20 June 1996)
 96. Czech Republic (21 June 1996)
 97. Finland (21 June 1996)
 98. Ireland (21 June 1996)
 99. Norway (24 June 1996)
 100. Sweden (25 June 1996)
 101. Netherlands (28 June 1996)
 102. Panama (1 July 1996)
 103. Mauritania (17 July 1996)
 104. New Zealand (19 July 1996)
 105. Haiti (31 July 1996)
 106. Mongolia (13 August 1996)
 107. Palau (30 September 1996)
 108. Malaysia (14 October 1996)
 109. Brunei Darussalam (5 November 1996)
 110. Romania (17 December 1996)
 111. Papua New Guinea (14 January 1997)
 112. Spain (15 January 1997)
 113. Guatemala (11 February 1997)
 114. Pakistan (26 February 1997)
 115. Russian Federation (12 March 1997)
 116. Mozambique (13 March 1997)
 117. Solomon Islands (23 June 1997)
 118. Equatorial Guinea (21 July 1997)
 119. United Kingdom of Great Britain and Northern Ireland (25 July 1997)
 120. Chile (25 August 1997)
 121. Benin (16 October 1997)
 122. Portugal (3 November 1997)
 123. South Africa (23 December 1997)
 124. Gabon (11 March 1998)
 125. European Community (1 April 1998)
 126. Lao People's Democratic Republic (5 June 1998)
 127. Suriname (9 July 1998)
 128. Nepal (2 November 1998)
 129. Belgium (13 November 1998)
 130. Poland (13 November 1998)
 131. Ukraine (26 July 1999)
 132. Vanuatu (10 August 1999)
- (b) Agreement relating to the implementation of Part XI of the Convention
1. Kenya (29 July 1994)
 2. The former Yugoslav Republic of Macedonia (19 August 1994)
 3. Australia (5 October 1994)
 4. Germany (14 October 1994)
 5. Belize (21 October 1994)
 6. Mauritius (4 November 1994)
 7. Singapore (17 November 1994)
 8. Sierra Leone (12 December 1994)
 9. Seychelles (15 December 1994)
 10. Lebanon (5 January 1995)
 11. Italy (13 January 1995)
 12. Cook Islands (15 February 1995)
 13. Croatia (5 April 1995)
 14. Bolivia (28 April 1995)
 15. Slovenia (16 June 1995)
 16. India (29 June 1995)
 17. Paraguay (10 July 1995)
 18. Austria (14 July 1995)
 19. Greece (21 July 1995)
 20. Senegal (25 July 1995)
 21. Cyprus (27 July 1995)
 22. Bahamas (28 July 1995)
 23. Barbados (28 July 1995)
 24. Côte d'Ivoire (28 July 1995)
 25. Fiji (28 July 1995)
 26. Grenada (28 July 1995)
 27. Guinea (28 July 1995)
 28. Iceland (28 July 1995)
 29. Jamaica (28 July 1995)
 30. Namibia (28 July 1995)
 31. Nigeria (28 July 1995)
 32. Sri Lanka (28 July 1995)
 33. Togo (28 July 1995)
 34. Trinidad and Tobago (28 July 1995)
 35. Uganda (28 July 1995)
 36. Yugoslavia (28 July 1995)
 37. Zambia (28 July 1995)
 38. Zimbabwe (28 July 1995)
 39. Tonga (2 August 1995)
 40. Samoa (14 August 1995)
 41. Micronesia (Federated States of) (6 September 1995)
 42. Jordan (27 November 1995)
 43. Argentina (1 December 1995)
 44. Nauru (23 January 1996)
 45. Republic of Korea (29 January 1996)
 46. Monaco (20 March 1996)

47. Georgia (21 March 1996)
48. France (11 April 1996)
49. Saudi Arabia (24 April 1996)
50. Slovakia (8 May 1996)
51. Bulgaria (15 May 1996)
52. Myanmar (21 May 1996)
53. China (7 June 1996)
54. Algeria (11 June 1996)
55. Japan (20 June 1996)
56. Czech Republic (21 June 1996)
57. Finland (21 June 1996)
58. Ireland (21 June 1996)
59. Norway (24 June 1996)
60. Sweden (25 June 1996)
61. Malta (26 June 1996)
62. Netherlands (28 June 1996)
63. Panama (1 July 1996)
64. Mauritania (17 July 1996)
65. New Zealand (19 July 1996)
66. Haiti (31 July 1996)
67. Mongolia (13 August 1996)
68. Palau (30 September 1996)
69. Malaysia (14 October 1996)
70. Brunei Darussalam (5 November 1996)
71. Romania (17 December 1996)
72. Papua New Guinea (14 January 1997)
73. Spain (15 January 1997)
74. Guatemala (11 February 1997)
75. Oman (26 February 1997)
76. Pakistan (26 February 1997)
77. Russian Federation (12 March 1997)
78. Mozambique (13 March 1997)
79. Solomon Islands (23 June 1997)
80. Equatorial Guinea (21 July 1997)
81. Philippines (23 July 1997)
82. United Kingdom of Great Britain
and Northern Ireland (25 July 1997)
83. Chile (25 August 1997)
84. Benin (16 October 1997)
85. Portugal (3 November 1997)
86. South Africa (23 December 1997)
87. Gabon (11 March 1998)
88. European Community (1 April 1998)
89. Lao People's Democratic Republic
(5 June 1998)
90. United Republic of Tanzania (25 June 1998)
91. Suriname (9 July 1998)
92. Nepal (2 November 1998)

93. Belgium (13 November 1998)
94. Poland (13 November 1998)
95. Ukraine (26 July 1999)
96. Vanuatu (10 August 1999)

(c) Agreement for the implementation of the provisions of the Convention relating to the conservation and management of straddling fish stocks and highly migratory fish stocks

1. Tonga (31 July 1996)
2. Saint Lucia (9 August 1996)
3. United States of America (21 August 1996)
4. Sri Lanka (24 October 1996)
5. Samoa (25 October 1996)
6. Fiji (12 December 1996)
7. Norway (30 December 1996)
8. Nauru (10 January 1997)
9. Bahamas (16 January 1997)
10. Senegal (30 January 1997)
11. Solomon Islands (13 February 1997)
12. Iceland (14 February 1997)
13. Mauritius (25 March 1997)
14. Micronesia (Federated States of)
(23 May 1997)
15. Russian Federation (4 August 1997)
16. Seychelles (20 March 1998)
17. Namibia (8 April 1998)
18. Iran (Islamic Republic of) (17 April 1998)
19. Maldives (30 December 1998)
20. Cook Islands (1 April 1999)
21. Papua New Guinea (4 June 1999)
22. Monaco (9 June 1999)
23. Canada (3 August 1999)
24. Uruguay (10 September 1999)

3. Declaration upon ratification of the United Nations Convention on the Law of the Sea

Ukraine

[Official translation from Ukrainian]

The Verkhovna Rada of Ukraine proclaims that:

It has ratified the following Act:

The United Nations Convention on the Law of the Sea of 1982 and the Agreement on the Implementation of Part XI of the United Nations Convention on the Law of the Sea of 1982 with the following declarations:

1. Ukraine declares that, in accordance with article 287 of the United Nations Convention on the Law of the Sea of 1982, it chooses as the principal means for the settlement of disputes concerning the interpretation or application of this Convention an arbitral tribunal constituted in accordance with Annex VII. For the consideration of disputes concerning the interpretation or application of the Convention in respect of questions relating to fisheries, protection and preservation of the marine environment, marine scientific research and navigation, including pollution from vessels and by dumping, Ukraine chooses a special arbitral tribunal constituted in accordance with Annex VIII.

Ukraine recognizes the competence, as stipulated in article 292 of the Convention, of the International Tribunal for the Law of the Sea in respect of questions relating to the prompt release of detained vessels or their crew.

2. Ukraine declares, in accordance with article 298 of the Convention, that it does not accept, unless otherwise provided by specific international treaties of Ukraine with relevant States, the compulsory procedures entailing binding decisions for the consideration of disputes relating to sea boundary delimitations, disputes involving historic bays or titles and disputes concerning military activities.

3. Ukraine declares, taking into account articles 309 and 310 of the Convention, that it objects to any statements or declarations, irrespective of when such statements or declarations were or may be made, that may result in a failure to interpret the provisions of the Convention in good faith, or are contrary to the ordinary meaning of terms in the context of the Convention or its object and purpose.

4. As a geographically disadvantaged country bordering a sea poor in living resources, Ukraine reaffirms the necessity to develop international cooperation for the exploitation of the living resources of economic zones, on the basis of just and equitable agreements that should ensure the access to fishing resources in the economic zones of other regions and subregions.

The Verkhovna Rada of Ukraine declares that all of the foregoing will be fully complied with.

IN WITNESS WHEREOF the Chairman of the Verkhovna Rada of Ukraine has signed this ratification instrument fastened by the State Seal.

Kiev, 3 June 1999

4. Declarations upon ratification of the Agreement for the implementation of the provisions of the Convention relating to the conservation and management of straddling fish stocks and highly migratory fish stocks

(a) Canada

Pursuant to article 30, paragraph 4, of the Agreement, the Government of Canada declares that it chooses an arbitral tribunal constituted in accordance with Annex VII of the United Nations Convention on the Law of the Sea of 10 December 1982 as the means for the settlement of disputes under Part VIII of the Agreement. In the light of article 30, paragraph 1, of the Agreement, the Government of Canada also declares that it does not accept any of the procedures provided for in section 2 of Part XV of the Convention with respect to disputes referred to in article 298, paragraph 1, of the Convention.

According to article 42 of the Agreement, no reservations or exceptions may be made to the Agreement. A declaration or statement pursuant to article 43 of the Agreement cannot purport to exclude or modify the legal effect of the provisions of the Agreement in their application to the State or entity making it. Consequently, the Government of Canada declares that it does not consider itself bound by declarations or statements pursuant to article 43 of the Agreement that have been made or will be made by other States or by entities described in article 2(b) of the Agreement and that exclude or modify the legal effect of the provisions of the Agreement in their application to the State or entity making it. Lack of response by the Government of Canada to any declaration or statement shall not be interpreted as tacit acceptance of that declaration or statement. The Government of Canada reserves the right at any time to take a position on any declaration or statement in the manner deemed appropriate.

(b) Uruguay

(Confirmation of the declaration made upon signature)

[Original: Spanish]

1. The objective of the Agreement, as set out in article 2, is to establish an appropriate legal framework and a comprehensive and effective set of measures for the conservation and management of straddling fish stocks and highly migratory fish stocks.
2. The effectiveness of the regime established will depend, *inter alia*, on whether the conservation and management measures that are applied in areas beyond national jurisdiction take duly into account, and are compatible with, those adopted by the relevant coastal States with respect to the same stocks in areas under their national jurisdiction, as provided for in article 7.
3. Among the biological characteristics of a fish stock as a factor of which special account must be taken in determining compatible conservation and management measures, in accordance with article 7, paragraph 2(d), Uruguay attaches particular importance to the reproduction period of the fish stock in question, in order to ensure a sound and balanced approach to protection.
4. Moreover, in order for the above-mentioned regime to be fully effective, in accordance with the objective and purpose of the Agreement, it is necessary to adopt emergency conservation and management measures, as stated in article 6, paragraph 7, where a serious threat exists to the survival of one or more straddling fish stocks or highly migratory fish stocks as a result of a natural phenomenon or human activity.
5. Uruguay is of the view that, if an inspection carried out by a port State on a fishing vessel which is voluntarily present in one of its ports reveals that there are evident grounds for believing that the said fishing vessel has been involved in an activity that is contrary to the subregional or regional conservation and management measures on the high seas, then, in exercise of its right and duty to cooperate in conformity with article 23 of the Agreement, the port State should so inform the flag State and request that it take over responsibility for the vessel for the purpose of ensuring compliance with the said measures.

II. LEGAL INFORMATION RELEVANT TO THE UNITED NATIONS CONVENTION ON THE LAW OF THE SEA

A. National legislation

1. Maldives

Maritime Zones of Maldives Act No. 6/96¹

[Unofficial translation]

Introduction

1. This Act makes provision in respect of the internal waters, territorial sea and contiguous zone and the exclusive economic zone of Maldives. This Act shall be cited as "Maritime Zones of Maldives Act".

Internal waters

2. The inland waters of every atoll of Maldives, lagoons and reefs of islands shall be the internal waters of Maldives. In addition to these waters, the Government of Maldives has the right to designate, in accordance with the rule of international law, other maritime areas as internal waters of Maldives.

Archipelagic waters

3. Save the internal waters of Maldives as determined under section 2 of this Act, the maritime area contained within the archipelagic baselines established in accordance with Schedule 1 to this Act shall be the archipelagic waters of Maldives.

Territorial sea

4. The maritime area contained within 12 nautical miles measured from the archipelagic baselines established in accordance with Schedule 1 to this Act shall be the territorial sea of Maldives.

Contiguous zone

5. The maritime area contained within 12 nautical miles measured from the outer limits of the territorial sea as determined under section 4 of this Act shall be the contiguous zone of Maldives.

Exclusive economic zone

6. The maritime area adjacent to and beyond the territorial sea as determined under section 4 of this Act together with the seabed thereof up to 200 nautical miles measured from the archipelagic baselines as established in accordance with Schedule 1 to this Act shall be the exclusive economic zone of Maldives.

Overlap between the exclusive zone of Maldives and the exclusive economic zone of another State

7. In the event that the exclusive economic zone of Maldives as determined under section 6 of this Act overlaps with the exclusive economic zone of another State, this Act does not prohibit the Government of Maldives from entering into an agreement with that State as regards the area of overlapping and delimiting the exclusive economic zone of Maldives for the said area of overlapping.

¹

Source: US Department of State.

Sovereignty

8. In addition to the land territory of Maldives and the airspace thereabove, the sovereignty of Maldives shall extend to the internal waters, archipelagic waters and territorial sea, together with the seabed and subsoil and airspace thereof.

Sovereign rights

9. Within its exclusive economic zone, Maldives shall have sovereign rights for the purpose of exploring and exploiting, conserving and managing the natural resources contained therein, whether living or non-living, and with regard to other activities for purposes of the economic exploitation of the zone. Economic exploitation of the natural resources found in the zone by persons other than nationals of Maldives or the conduct of scientific research within the zone as well as the construction, operation and use of any artificial island installation or structure within the zone for any of the foregoing purposes shall be subject to authorization from the Government of Maldives.

Jurisdiction over contiguous zone

10. Maldives may exercise within the contiguous zone the control necessary to prevent infringement of its customs, fiscal, immigration or sanitary laws and regulations within the territory of Maldives and its territorial sea and to punish the infringement of the above laws and regulations committed within the territory and the territorial sea of Maldives.

Entry of foreign vessel into Maldives internal waters

11. No foreign vessel shall enter the internal waters of Maldives except with prior authorization from the Government of Maldives in accordance with the laws and regulations of Maldives.

Entry into archipelagic waters

12. Foreign vessels shall have the right of continuous and expeditious archipelagic passage in the sea lanes designated by the Government of Maldives from among international navigation channels. Such passage shall be in accordance with the regulations made under this Act.

Entry into the territorial sea

13. (a) Save such vessels engaged in innocent passage compatible with international laws, no vessel shall enter the territorial sea of Maldives except in accordance with the laws and regulations of Maldives.

(a) No foreign warship or foreign nuclear-powered ship or ship carrying nuclear or other inherently dangerous or noxious substances shall enter the territorial sea of Maldives for any purpose except with prior authorization of the Government of Maldives and in accordance with the laws and regulations of Maldives.

Entry into the exclusive economic zone

14. No foreign vessel shall enter the exclusive economic zone of Maldives except with prior authorization from the Government of Maldives in accordance with the laws of Maldives.

Entry into and passage through the airspace

15. (a) Except in accordance with international standards and applicable regulations in force in Maldives, no foreign aircraft shall engage in any overflight across the airspace or via air routes above the land territory, internal waters, archipelagic waters and territorial sea of Maldives. Except as provided above, no aircraft shall enter the foregoing airspace or air routes.

(b) No foreign military aircraft shall engage in overflight across the airspace or air routes specified in subsection (a) of this section except with the authorization of the Government of Maldives. Except as provided above, no military aircraft shall enter the foregoing airspace or air routes.

Rights under international law

16. In addition to matters provided in this Act, Maldives shall enjoy in relation to its maritime zones all other rights and jurisdiction States enjoy under international law as regards maritime zones.

Regulations

17. The Government of Maldives has the jurisdiction to adopt regulations in respect of the maritime zones of Maldives and airspace thereabove.

Definitions

18. In this Act:

- (a) *Archipelagic baseline* shall mean the lines established in accordance with the coordinates specified in Schedule 1 to this Act;
- (b) *Nautical mile* shall mean the international nautical mile consisting of 1852 metres;
- (c) *Warships* shall mean naval vessels and vessels of such description that could be engaged in warfare due to the weapons on board such vessels;
- (d) *Military aircraft* shall mean air force aeroplanes of such description that could be engaged in warfare due to the weapons on board such planes.

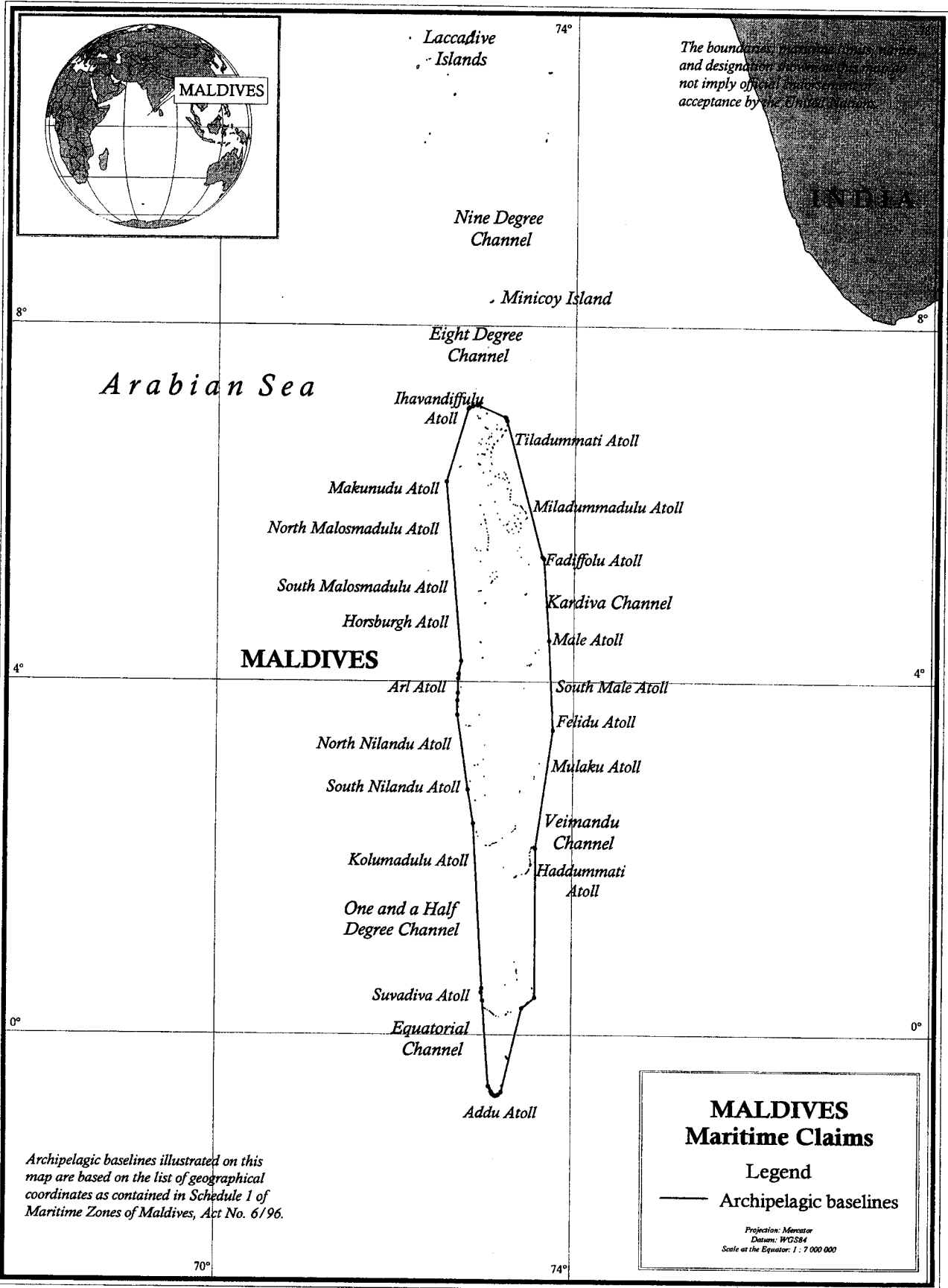
Repeal

19. Law No. 30/76 (Law relating to the exclusive economic zone of Maldives) and Law No. 32/76 (Law relating to the navigation and passage by foreign ships and aircraft through the airspace, territorial waters and the exclusive economic zone of the Republic of Maldives) shall be repealed upon this Act taking effect.

SCHEDULE 1

Archipelagic base points of Maldives

Serial No.	Point code	Latitude	Longitude
1.	B1	72° 47' 45" E	07° 03' 54" N
2.	B2	72° 48' 07" E	07° 04' 35" N
3.	B3	72° 48' 21" E	07° 04' 47" N
4.	B4	72° 50' 34" E	07° 05' 44" N
5.	B5	72° 53' 50" E	07° 06' 35" N
6.	B6	72° 54' 13" E	07° 06' 35" N
7.	B7	73° 12' 46" E	06° 58' 07" N
8.	B8	73° 13' 14" E	06° 57' 37" N
9.	B9	73° 13' 53" E	06° 55' 31" N
10.	B10	73° 38' 20" E	05° 23' 20" N
11.	B11	73° 39' 31" E	05° 22' 05" N
12.	B12	73° 43' 21" E	04° 27' 28" N
13.	B13	73° 46' 13" E	03° 27' 27" N
14.	B14	73° 35' 10" E	02° 08' 04" N
15.	B15	73° 35' 18" E	00° 25' 51" N
16.	B16	73° 26' 37" E	00° 18' 25" N
17.	B17	73° 13' 07" E	00° 39' 45" S
18.	B18	73° 11' 12" E	00° 41' 30" S
19.	B19	73° 10' 02" E	00° 42' 22" S
20.	B20	73° 09' 08" E	00° 42' 24" S
21.	B21	73° 08' 40" E	00° 42' 11" S
22.	B22	73° 07' 30" E	00° 41' 13" S
23.	B23	73° 06' 52" E	00° 40' 23" S
24.	B24	73° 06' 23" E	00° 39' 18" S
25.	B25	73° 04' 33" E	00° 35' 33" S
26.	B26	73° 00' 08" E	00° 23' 55" N
27.	B27	73° 59' 09" E	00° 29' 21" N
28.	B28	72° 59' 38" E	00° 32' 22" N
29.	B29	72° 53' 05" E	02° 25' 09" N
30.	B30	72° 49' 14" E	02° 47' 50" N
31.	B31	72° 41' 49" E	03° 37' 38" N
32.	B32	72° 41' 49" E	03° 47' 09" N
33.	B33	72° 42' 03" E	03° 52' 15" N
34.	B34	72° 42' 11" E	04° 01' 50" N
35.	B35	72° 42' 36" E	04° 05' 13" N
36.	B36	72° 44' 14" E	04° 13' 46" N
37.	B37	72° 33' 19" E	06° 14' 12" N



2. Nauru

Sea Boundaries Act 1997 of 12 August 1997²

PROCLAMATION

Whereas the Republic of Nauru is a party to the United Nations Convention on the Law of the Sea,

And whereas the Republic has claimed a territorial sea, a contiguous zone and an exclusive economic zone and undertaken the rights, duties and obligations that accompany those claims, in accordance with the provisions of that Convention,

And whereas by section 9 of the Sea Boundaries Act 1997 it is provided that the President may by proclamation declare the baseline and other lines drawn under the provisions of that Act for the purpose of determining the limits of the internal waters, territorial sea, contiguous zone and exclusive economic zone,

Now therefore, I, Kinza Clodumar, the President, do hereby declare:

(a) That the geographical coordinates listed in the Schedule are the coordinates of points of the lines of delimitation of the lines and areas specified in the list; and

(b) That the geographical coordinates are expressed in terms of the World Geodetic System 1984 (WGS84), which is a geocentric reference ellipsoid having a major (equatorial) radius of 6,378.137 metres and a flattening of $\frac{1}{298.257\ 223\ 563}$.

Given under my Hand and Seal of the Republic of Nauru this 12th day of August 1997.

Kinza Clodumar, The President
Republic of Nauru

SCHEDULE

Basepoints of the baseline of Nauru

<u>Point</u>	<u>Latitude (S)</u>	<u>Longitude(E)</u>	<u>Point</u>	<u>Latitude (S)</u>	<u>Longitude(E)</u>
001	S 00° 30' 01.2"	E 166° 56' 19.4"	048	S 00° 31' 06.6"	E 166° 54' 54.8"
002	S 00° 30' 00.9"	E 166° 56' 17.8"	049	S 00° 31' 08.2"	E 166° 54' 53.3"
003	S 00° 30' 00.6"	E 166° 56' 16.0"	050	S 00° 31' 09.9"	E 166° 54' 51.6"
004	S 00° 30' 00.6"	E 166° 56' 14.8"	051	S 00° 31' 12.1"	E 166° 54' 49.2"
005	S 00° 30' 00.4"	E 166° 56' 12.5"	052	S 00° 31' 14.8"	E 166° 54' 46.7"
006	S 00° 30' 00.6"	E 166° 56' 10.7"	053	S 00° 31' 17.8"	E 166° 54' 44.1"
007	S 00° 30' 00.7"	E 166° 56' 08.8"	054	S 00° 31' 20.4"	E 166° 54' 41.9"
008	S 00° 30' 01.1"	E 166° 56' 06.3"	055	S 00° 31' 22.1"	E 166° 54' 40.6"
009	S 00° 30' 01.6"	E 166° 56' 04.4"	056	S 00° 31' 24.3"	E 166° 54' 39.0"
010	S 00° 30' 01.9"	E 166° 56' 02.0"	057	S 00° 31' 26.3"	E 166° 54' 38.1"
011	S 00° 30' 02.0"	E 166° 56' 01.1"	058	S 00° 31' 27.4"	E 166° 54' 37.5"
012	S 00° 30' 02.8"	E 166° 55' 58.5"	059	S 00° 31' 30.6"	E 166° 54' 36.7"
013	S 00° 30' 03.6"	E 166° 55' 56.2"	060	S 00° 31' 33.0"	E 166° 54' 36.0"
014	S 00° 30' 04.0"	E 166° 55' 55.0"	061	S 00° 31' 35.4"	E 166° 54' 35.6"
015	S 00° 30' 04.7"	E 166° 55' 53.4"	062	S 00° 31' 37.3"	E 166° 54' 34.8"
016	S 00° 30' 05.2"	E 166° 55' 52.3"	063	S 00° 31' 38.2"	E 166° 54' 34.2"
017	S 00° 30' 06.6"	E 166° 55' 50.9"	064	S 00° 31' 39.1"	E 166° 54' 33.8"
018	S 00° 30' 07.5"	E 166° 55' 49.9"	065	S 00° 31' 40.6"	E 166° 54' 33.5"
019	S 00° 30' 09.1"	E 166° 55' 48.5"	066	S 00° 31' 42.0"	E 166° 54' 33.4"
020	S 00° 30' 10.5"	E 166° 55' 47.4"	067	S 00° 31' 42.9"	E 166° 54' 33.0"
021	S 00° 30' 11.9"	E 166° 55' 46.7"	068	S 00° 31' 44.4"	E 166° 54' 32.8"
022	S 00° 30' 13.4"	E 166° 55' 45.6"	069	S 00° 31' 46.3"	E 166° 54' 32.1"
023	S 00° 30' 15.3"	E 166° 55' 44.4"	070	S 00° 31' 47.4"	E 166° 54' 32.0"
024	S 00° 30' 16.8"	E 166° 55' 43.3"	071	S 00° 31' 49.9"	E 166° 54' 31.9"
025	S 00° 30' 18.0"	E 166° 55' 42.3"	072	S 00° 31' 52.0"	E 166° 54' 31.5"
026	S 00° 30' 19.4"	E 166° 55' 40.9"	073	S 00° 31' 53.4"	E 166° 54' 31.3"
027	S 00° 30' 21.0"	E 166° 55' 39.5"	074	S 00° 31' 54.3"	E 166° 54' 31.3"
028	S 00° 30' 23.4"	E 166° 55' 37.6"	075	S 00° 31' 55.0"	E 166° 54' 31.3"
029	S 00° 30' 25.3"	E 166° 55' 35.9"	076	S 00° 31' 56.9"	E 166° 54' 31.3"
030	S 00° 30' 27.8"	E 166° 55' 33.6"	077	S 00° 31' 59.5"	E 166° 54' 31.1"
031	S 00° 30' 30.9"	E 166° 55' 30.9"	078	S 00° 32' 00.7"	E 166° 54' 30.9"
032	S 00° 30' 32.8"	E 166° 55' 29.0"	079	S 00° 32' 02.1"	E 166° 54' 31.3"
033	S 00° 30' 35.7"	E 166° 55' 26.3"	080	S 00° 32' 03.8"	E 166° 54' 31.7"
034	S 00° 30' 37.3"	E 166° 55' 24.7"	081	S 00° 32' 05.7"	E 166° 54' 31.9"
035	S 00° 30' 40.2"	E 166° 55' 22.3"	082	S 00° 32' 08.0"	E 166° 54' 31.9"
036	S 00° 30' 42.4"	E 166° 55' 20.3"	083	S 00° 32' 09.9"	E 166° 54' 32.3"
037	S 00° 30' 45.7"	E 166° 55' 17.6"	084	S 00° 32' 11.7"	E 166° 54' 32.4"
038	S 00° 30' 47.6"	E 166° 55' 15.5"	085	S 00° 32' 13.2"	E 166° 54' 32.6"
039	S 00° 30' 48.8"	E 166° 55' 14.5"	086	S 00° 32' 15.8"	E 166° 54' 33.1"
040	S 00° 30' 50.7"	E 166° 55' 12.7"	087	S 00° 32' 17.2"	E 166° 54' 33.3"
041	S 00° 30' 53.4"	E 166° 55' 10.0"	088	S 00° 32' 19.8"	E 166° 54' 33.6"
042	S 00° 30' 55.3"	E 166° 55' 08.0"	089	S 00° 32' 22.7"	E 166° 54' 34.5"
043	S 00° 30' 56.7"	E 166° 55' 06.6"	090	S 00° 32' 25.0"	E 166° 54' 35.5"
044	S 00° 30' 58.5"	E 166° 55' 04.1"	091	S 00° 32' 28.9"	E 166° 54' 36.9"
045	S 00° 31' 00.7"	E 166° 55' 01.4"	092	S 00° 32' 32.5"	E 166° 54' 37.7"
046	S 00° 31' 02.8"	E 166° 54' 58.9"	093	S 00° 32' 33.6"	E 166° 54' 38.0"
047	S 00° 31' 05.0"	E 166° 54' 56.6"	094	S 00° 32' 35.7"	E 166° 54' 39.3"

	<u>Latitude (S)</u>	<u>Longitude(E)</u>	<u>Point</u>	<u>Latitude (S)</u>	<u>Longitude(E)</u>
095	S 00° 32' 38.4"	E 166° 54' 41.0"	147	S 00° 33' 09.7"	E 166° 56' 28.2"
096	S 00° 32' 40.9"	E 166° 54' 42.0"	148	S 00° 33' 08.4"	E 166° 56' 29.8"
097	S 00° 32' 41.8"	E 166° 54' 42.7"	149	S 00° 33' 07.6"	E 166° 56' 30.6"
098	S 00° 32' 44.6"	E 166° 54' 45.1"	150	S 00° 33' 05.7"	E 166° 56' 32.8"
099	S 00° 32' 46.7"	E 166° 54' 47.5"	151	S 00° 33' 03.8"	E 166° 56' 35.1"
100	S 00° 32' 48.6"	E 166° 54' 49.3"	152	S 00° 33' 02.4"	E 166° 56' 37.1"
101	S 00° 32' 50.0"	E 166° 54' 50.5"	153	S 00° 33' 01.1"	E 166° 56' 39.8"
102	S 00° 32' 51.3"	E 166° 54' 51.6"	154	S 00° 32' 59.4"	E 166° 56' 42.4"
103	S 00° 32' 52.5"	E 166° 54' 53.0"	155	S 00° 32' 58.3"	E 166° 56' 44.5"
104	S 00° 32' 53.7"	E 166° 54' 54.1"	156	S 00° 32' 57.0"	E 166° 56' 46.8"
105	S 00° 32' 55.2"	E 166° 54' 56.0"	157	S 00° 32' 55.8"	E 166° 56' 49.2"
106	S 00° 32' 56.3"	E 166° 54' 56.9"	158	S 00° 32' 54.8"	E 166° 56' 50.8"
107	S 00° 32' 58.7"	E 166° 55' 00.5"	159	S 00° 32' 53.6"	E 166° 56' 53.0"
108	S 00° 33' 01.0"	E 166° 55' 03.2"	160	S 00° 32' 51.8"	E 166° 56' 55.8"
109	S 00° 33' 02.5"	E 166° 55' 05.4"	161	S 00° 32' 50.6"	E 166° 56' 57.5"
110	S 00° 33' 03.5"	E 166° 55' 07.1"	162	S 00° 32' 48.4"	E 166° 57' 00.6"
111	S 00° 33' 04.1"	E 166° 55' 08.2"	163	S 00° 32' 47.5"	E 166° 57' 02.0"
112	S 00° 33' 07.1"	E 166° 55' 13.3"	164	S 00° 32' 45.5"	E 166° 57' 03.7"
113	S 00° 33' 07.6"	E 166° 55' 13.9"	165	S 00° 32' 43.3"	E 166° 57' 05.5"
114	S 00° 33' 08.4"	E 166° 55' 15.7"	166	S 00° 32' 41.5"	E 166° 57' 06.2"
115	S 00° 33' 09.7"	E 166° 55' 19.5"	167	S 00° 32' 39.5"	E 166° 57' 07.0"
116	S 00° 33' 11.2"	E 166° 55' 21.9"	168	S 00° 32' 37.6"	E 166° 57' 07.1"
117	S 00° 33' 12.1"	E 166° 55' 23.6"	169	S 00° 32' 35.7"	E 166° 57' 07.0"
118	S 00° 33' 13.5"	E 166° 55' 26.1"	170	S 00° 32' 32.7"	E 166° 57' 07.0"
119	S 00° 33' 14.6"	E 166° 55' 28.3"	171	S 00° 32' 30.6"	E 166° 57' 06.5"
120	S 00° 33' 15.5"	E 166° 55' 30.9"	172	S 00° 32' 28.0"	E 166° 57' 05.9"
121	S 00° 33' 16.0"	E 166° 55' 32.6"	173	S 00° 32' 25.6"	E 166° 57' 05.7"
122	S 00° 33' 16.7"	E 166° 55' 36.4"	174	S 00° 32' 23.1"	E 166° 57' 05.5"
123	S 00° 33' 17.2"	E 166° 55' 38.7"	175	S 00° 32' 20.9"	E 166° 57' 05.1"
124	S 00° 33' 17.6"	E 166° 55' 41.1"	176	S 00° 32' 18.8"	E 166° 57' 04.7"
125	S 00° 33' 18.0"	E 166° 55' 44.1"	177	S 00° 32' 14.6"	E 166° 57' 04.5"
126	S 00° 33' 18.3"	E 166° 55' 47.2"	178	S 00° 32' 12.5"	E 166° 57' 04.7"
127	S 00° 33' 18.4"	E 166° 55' 49.7"	179	S 00° 32' 10.7"	E 166° 57' 05.0"
128	S 00° 33' 18.8"	E 166° 55' 51.2"	180	S 00° 32' 08.0"	E 166° 57' 05.3"
129	S 00° 33' 19.0"	E 166° 55' 53.6"	181	S 00° 32' 02.6"	E 166° 57' 06.9"
130	S 00° 33' 19.1"	E 166° 55' 54.4"	182	S 00° 31' 57.9"	E 166° 57' 08.3"
131	S 00° 33' 19.0"	E 166° 55' 56.4"	183	S 00° 31' 52.5"	E 166° 57' 10.0"
132	S 00° 33' 19.1"	E 166° 55' 58.1"	184	S 00° 31' 47.9"	E 166° 57' 11.6"
133	S 00° 33' 19.1"	E 166° 55' 59.8"	185	S 00° 31' 44.5"	E 166° 57' 13.0"
134	S 00° 33' 18.9"	E 166° 56' 01.7"	186	S 00° 31' 41.6"	E 166° 57' 14.6"
135	S 00° 33' 18.7"	E 166° 56' 03.8"	187	S 00° 31' 37.7"	E 166° 57' 16.6"
136	S 00° 33' 18.7"	E 166° 56' 06.3"	188	S 00° 31' 34.6"	E 166° 57' 18.5"
137	S 00° 33' 18.3"	E 166° 56' 08.4"	189	S 00° 31' 30.6"	E 166° 57' 22.3"
138	S 00° 33' 17.8"	E 166° 56' 10.5"	190	S 00° 31' 28.7"	E 166° 57' 24.9"
139	S 00° 33' 16.5"	E 166° 56' 13.3"	191	S 00° 31' 26.8"	E 166° 57' 26.5"
140	S 00° 33' 16.1"	E 166° 56' 14.7"	192	S 00° 31' 24.1"	E 166° 57' 28.8"
141	S 00° 33' 15.4"	E 166° 56' 17.1"	193	S 00° 31' 22.0"	E 166° 57' 31.1"
142	S 00° 33' 14.9"	E 166° 56' 18.8"	194	S 00° 31' 19.4"	E 166° 57' 33.5"
143	S 00° 33' 13.6"	E 166° 56' 21.5"	195	S 00° 31' 17.2"	E 166° 57' 34.9"
144	S 00° 33' 12.6"	E 166° 56' 23.6"	196	S 00° 31' 14.6"	E 166° 57' 36.0"
145	S 00° 33' 12.0"	E 166° 56' 24.9"	197	S 00° 31' 11.4"	E 166° 57' 36.3"
146	S 00° 33' 10.9"	E 166° 56' 26.9"	198	S 00° 31' 07.5"	E 166° 57' 36.4"

<u>Point</u>	<u>Latitude (S)</u>	<u>Longitude(E)</u>
199	S 00° 31' 03.3"	E 166° 57' 35.7"
200	S 00° 30' 59.0"	E 166° 57' 35.0"
201	S 00° 30' 54.6"	E 166° 57' 33.6"
202	S 00° 30' 49.6"	E 166° 57' 32.4"
203	S 00° 30' 45.1"	E 166° 57' 30.9"
204	S 00° 30' 40.4"	E 166° 57' 29.3"
205	S 00° 30' 36.5"	E 166° 57' 27.5"
206	S 00° 30' 34.2"	E 166° 57' 25.9"
207	S 00° 30' 30.2"	E 166° 57' 23.0"
208	S 00° 30' 28.1"	E 166° 57' 21.7"
209	S 00° 30' 26.3"	E 166° 57' 20.0"
210	S 00° 30' 24.6"	E 166° 57' 18.4"
211	S 00° 30' 22.8"	E 166° 57' 16.3"
212	S 00° 30' 21.0"	E 166° 57' 14.3"
213	S 00° 30' 18.5"	E 166° 57' 11.5"
214	S 00° 30' 17.2"	E 166° 57' 09.7"
215	S 00° 30' 15.6"	E 166° 57' 07.0"
216	S 00° 30' 14.5"	E 166° 57' 05.3"
217	S 00° 30' 13.3"	E 166° 57' 03.3"
218	S 00° 30' 11.7"	E 166° 57' 00.7"
219	S 00° 30' 10.9"	E 166° 56' 59.2"
220	S 00° 30' 09.7"	E 166° 56' 55.7"
221	S 00° 30' 08.5"	E 166° 56' 52.3"
222	S 00° 30' 07.7"	E 166° 56' 50.1"
223	S 00° 30' 06.6"	E 166° 56' 48.2"
224	S 00° 30' 06.0"	E 166° 56' 46.2"
225	S 00° 30' 05.5"	E 166° 56' 44.4"
226	S 00° 30' 05.2"	E 166° 56' 41.7"
227	S 00° 30' 04.7"	E 166° 56' 40.0"
228	S 00° 30' 04.4"	E 166° 56' 37.8"
229	S 00° 30' 04.3"	E 166° 56' 35.7"
230	S 00° 30' 04.2"	E 166° 56' 34.0"
231	S 00° 30' 04.2"	E 166° 56' 31.7"
232	S 00° 30' 04.1"	E 166° 56' 29.6"
233	S 00° 30' 03.8"	E 166° 56' 27.1"
234	S 00° 30' 03.1"	E 166° 56' 24.4"
235	S 00° 30' 03.1"	E 166° 56' 24.5"
236	S 00° 30' 02.0"	E 166° 56' 21.5"

12-Nautical-mile arc intersections
Coordinates of the 12 nautical miles

<u>Point</u>	<u>Vertice</u>		<u>Basepoints</u>			
	<u>Latitude(S)</u>	<u>Longitude(E)</u>	<u>Latitude(S)</u>	<u>Longitude(E)</u>	<u>Latitude(S)</u>	<u>Longitude(E)</u>
01	00 ° 18' 04.5"	166°57' 58.5"	00°30'00.9"	166°56'17.8"	00°30'00.6"	166°56'16.0"
02	00 ° 17' 58.9"	166°57' 07.5"	00°30'00.6"	166°56'16.0"	00°30'00.4"	166°56'12.5"
03	00 ° 17' 59.7"	166°55' 08.1"	00°30'00.4"	166°56'12.5"	00°30'00.7"	166°56'08.8"
04	00 ° 18' 05.6"	166°54' 19.0"	00°30'00.7"	166°56'08.8"	00°30'01.1"	166°56'06.3"
05	00 ° 18' 10.0"	166°53' 53.3"	00°30'01.1"	166°56'06.3"	00°30'02.0"	166°56'01.1"
06	00 ° 18' 31.1"	166°52' 27.7"	00°30'02.0"	166°56'01.1"	00°30'02.8"	166°55'58.5"
07	00 ° 18' 31.1"	166°52' 27.7"	00°30'02.8"	166°55'58.5"	00°30'03.6"	166°55'56.2"
08	00 ° 18' 45.3"	166°51' 45.8"	00°30'03.6"	166°55'56.2"	00°30'04.0"	166°55'55.0"
09	00 ° 19' 04.5"	166°50' 59.3"	00°30'04.0"	166°55'55.0"	00°30'05.2"	166°55'52.3"
10	00 ° 21' 13.7"	166°47' 44.7"	00°30'05.2"	166°55'52.3"	00°30'06.6"	166°55'50.9"
11	00 ° 21' 22.3"	166°47' 35.5"	00°30'06.6"	166°55'50.9"	00°30'07.5"	166°55'49.9"
12	00 ° 22' 12.8"	166°46' 47.5"	00°30'07.5"	166°55'49.9"	00°30'09.1"	166°55'48.5"
13	00 ° 22' 23.4"	166°46' 38.4"	00°30'09.1"	166°55'48.5"	00°31'06.6"	166°54'54.8"
14	00 ° 22' 28.7"	166°46' 33.0"	00°31'06.6"	166°54'54.8"	00°31'12.1"	166°54'49.2"
15	00 ° 23' 04.2"	166°45' 58.5"	00°31'12.1"	166°54'49.2"	00°31'14.8"	166°54'46.7"
16	00 ° 23' 12.5"	166°45' 51.0"	00°31'14.8"	166°54'46.7"	00°31'17.8"	166°54'44.1"
17	00 ° 23' 29.1"	166°45' 36.5"	00°31'17.8"	166°54'44.1"	00°31'20.4"	166°54'41.9"
18	00 ° 24' 12.3"	166°45' 02.5"	00°31'20.4"	166°54'41.9"	00°31'24.3"	166°54'39.0"
19	00 ° 26' 09.3"	166°43' 52.0"	00°31'24.3"	166°54'39.0"	00°31'27.4"	166°54'37.5"
20	00 ° 27' 54.7"	166°43' 10.6"	00°31'27.4"	166°54'37.5"	00°31'39.1"	166°54'33.8"
21	00 ° 28' 38.2"	166°42' 57.9"	00°31'39.1"	166°54'33.8"	00°31'40.6"	166°54'33.5"
22	00 ° 28' 58.8"	166°42' 52.9"	00°31'40.6"	166°54'33.5"	00°31'46.3"	166°54'32.1"
23	00 ° 29' 51.8"	166°42' 42.5"	00°31'46.3"	166°54'32.1"	00°31'47.4"	166°54'32.0"
24	00 ° 30' 28.8"	166°42' 37.5"	00°31'47.4"	166°54'32.0"	00°31'53.4"	166°54'31.3"
25	00 ° 31' 18.3"	166°42' 33.4"	00°31'53.4"	166°54'31.3"	00°32'00.7"	166°54'30.9"
26	00 ° 33' 43.7"	166°42' 39.5"	00°32'00.7"	166°54'30.9"	00°32'08.0"	166°54'31.9"
27	00 ° 33' 53.7"	166°42' 40.9"	00°32'08.0"	166°54'31.9"	00°32'11.7"	166°54'32.4"
28	00 ° 33' 56.7"	166°42' 41.3"	00°32'11.7"	166°54'32.4"	00°32'13.2"	166°54'32.6"
29	00 ° 33' 57.6"	166°42' 41.4"	00°32'13.2"	166°54'32.6"	00°32'19.8"	166°54'33.6"
30	00 ° 35' 57.2"	166°43' 08.1"	00°32'19.8"	166°54'33.6"	00°32'22.7"	166°54'34.5"
31	00 ° 36' 10.9"	166°43' 12.4"	00°32'22.7"	166°54'34.5"	00°32'33.6"	166°54'38.0"
32	00 ° 38' 30.4"	166°44' 12.7"	00°32'33.6"	166°54'38.0"	00°32'40.9"	166°54'42.0"
33	00 ° 40' 00.7"	166°45' 11.3"	00°32'40.9"	166°54'42.0"	00°32'41.8"	166°54'42.7"
34	00 ° 40' 40.4"	166°45' 43.7"	00°32'41.8"	166°54'42.7"	00°32'44.6"	166°54'45.1"
35	00 ° 41' 10.0"	166°46' 10.8"	00°32'44.6"	166°54'45.1"	00°32'51.3"	166°54'51.6"
36	00 ° 41' 38.1"	166°46' 38.9"	00°32'51.3"	166°54'51.6"	00°32'53.7"	166°54'54.1"
37	00 ° 41' 45.9"	166°46' 47.2"	00°32'53.7"	166°54'54.1"	00°32'56.3"	166°54'56.9"
38	00 ° 42' 41.3"	166°47' 53.9"	00°32'56.3"	166°54'56.9"	00°33'01.0"	166°55'03.2"
39	00 ° 42' 59.9"	166°48' 19.8"	00°33'01.0"	166°55'03.2"	00°33'02.5"	166°55'05.4"
40	00 ° 43' 26.9"	166°49' 02.2"	00°33'02.5"	166°55'05.4"	00°33'03.5"	166°55'07.1"
41	00 ° 43' 28.0"	166°49' 04.2"	00°33'03.5"	166°55'07.1"	00°33'07.6"	166°55'13.9"
42	00 ° 44' 01.3"	166°50' 05.8"	00°33'07.6"	166°55'13.9"	00°33'08.4"	166°55'15.7"
43	00 ° 44' 02.0"	166°50' 07.4"	00°33'08.4"	166°55'15.7"	00°33'14.6"	166°55'28.3"
44	00 ° 44' 38.9"	166°51' 34.8"	00°33'14.6"	166°55'28.3"	00°33'15.5"	166°55'30.9"
45	00 ° 44' 55.6"	166°52' 29.2"	00°33'15.5"	166°55'30.9"	00°33'16.0"	166°55'32.6"
46	00 ° 45' 05.2"	166°53' 10.3"	00°33'16.0"	166°55'32.6"	00°33'16.7"	166°55'36.4"
47	00 ° 45' 08.7"	166°53' 28.5"	00°33'16.7"	166°55'36.4"	00°33'17.6"	166°55'41.1"

<u>Point</u>	<u>Latitude(S)</u>	<u>Longitude(E)</u>	<u>Latitude(S)</u>	<u>Longitude(E)</u>	<u>Latitude(S)</u>	<u>Longitude(E)</u>
48	00 ° 45' 16.2"	166°54' 17.0"	00°33'17.6"	166°55'41.1"	00°33'18.0"	166°55'44.1"
49	00 ° 45' 17.5"	166°54' 28.7"	00°33'18.0"	166°55'44.1"	00°33'18.8"	166°55'51.2"
50	00 ° 45' 18.1"	166°54' 33.4"	00°33'18.8"	166°55'51.2"	00°33'19.0"	166°55'53.6"
51	00 ° 45' 22.3"	166°55' 32.0"	00°33'19.0"	166°55'53.6"	00°33'19.1"	166°55'54.4"
52	00 ° 45' 22.6"	166°55' 52.1"	00°33'19.1"	166°55'54.4"	00°33'19.1"	166°55'58.1"
53	00 ° 45' 22.6"	166°55' 52.7"	00°33'19.1"	166°55'58.1"	00°33'19.1"	166°55'59.8"
54	00 ° 45' 21.3"	166°56' 42.9"	00°33'19.1"	166°55'59.8"	00°33'18.7"	166°56'06.3"
55	00 ° 45' 07.3"	166°58' 32.0"	00°33'18.7"	166°56'06.3"	00°33'18.3"	166°56'08.4"
56	00 ° 45' 00.7"	166°59' 00.7"	00°33'18.3"	166°56'08.4"	00°33'17.8"	166°56'10.5"
57	00 ° 44' 39.9"	167°00' 10.3"	00°33'17.8"	166°56'10.5"	00°33'14.9"	166°56'18.8"
58	00 ° 44' 09.3"	167°01' 25.5"	00°33'14.9"	166°56'18.8"	00°33'13.6"	166°56'21.5"
59	00 ° 44' 08.3"	167°01' 27.4"	00°33'13.6"	166°56'21.5"	00°33'12.0"	166°56'24.9"
60	00 ° 43' 44.1"	167°02' 14.6"	00°33'12.0"	166°56'24.9"	00°33'10.9"	166°56'26.9"
61	00 ° 43' 06.2"	167°03' 15.4"	00°33'10.9"	166°56'26.9"	00°32'51.8"	166°56'55.8"
62	00 ° 42' 42.9"	167°03' 50.3"	00°32'51.8"	166°56'55.8"	00°32'47.5"	166°57'02.0"
63	00 ° 40' 47.3"	167°06' 00.0"	00°32'47.5"	166°57'02.0"	00°32'45.5"	166°57'03.7"
64	00 ° 40' 17.2"	167°06' 25.2"	00°32'45.5"	166°57'03.7"	00°32'43.3"	166°57'05.5"
65	00 ° 37' 34.1"	167°08' 03.6"	00°32'43.3"	166°57'05.5"	00°32'41.5"	166°57'06.2"
66	00 ° 37' 10.6"	167°08' 13.5"	00°32'41.5"	166°57'06.2"	00°32'39.5"	166°57'07.0"
67	00 ° 35' 51.5"	167°08' 40.0"	00°32'39.5"	166°57'07.0"	00°31'17.2"	166°57'34.9"
68	00 ° 35' 49.6"	167°08' 40.8"	00°31'17.2"	166°57'34.9"	00°31'14.6"	166°57'36.0"
69	00 ° 32' 31.9"	167°09' 30.6"	00°31'14.6"	166°57'36.0"	00°31'11.4"	166°57'36.3"
70	00 ° 31' 27.5"	167°09' 34.9"	00°31'11.4"	166°57'36.3"	00°31'07.5"	166°57'36.4"
71	00 ° 28' 59.2"	167°09' 23.8"	00°31'07.5"	166°57'36.4"	00°30'59.0"	166°57'35.0"
72	00 ° 27' 45.8"	167°09' 07.6"	00°30'59.0"	166°57'35.0"	00°30'49.6"	166°57'32.4"
73	00 ° 26' 53.5"	167°08' 51.8"	00°30'49.6"	166°57'32.4"	00°30'45.1"	166°57'30.9"
74	00 ° 26' 42.5"	167°08' 48.1"	00°30'45.1"	166°57'30.9"	00°30'40.4"	166°57'29.3"
75	00 ° 25' 32.6"	167°08' 19.7"	00°30'40.4"	166°57'29.3"	00°30'36.5"	166°57'27.5"
76	00 ° 23' 58.0"	167°07' 27.4"	00°30'36.5"	166°57'27.5"	00°30'34.2"	166°57'25.9"
77	00 ° 23' 30.7"	167°07' 08.7"	00°30'34.2"	166°57'25.9"	00°30'28.1"	166°57'21.7"
78	00 ° 22' 17.0"	167°06' 09.4"	00°30'28.1"	166°57'21.7"	00°30'26.3"	166°57'20.0"
79	00 ° 22' 01.1"	167°05' 54.5"	00°30'26.3"	166°57'20.0"	00°30'24.6"	166°57'18.4"
80	00 ° 21' 29.7"	167°05' 22.4"	00°30'24.6"	166°57'18.4"	00°30'22.8"	166°57'16.3"
81	00 ° 21' 18.8"	167°05' 10.3"	00°30'22.8"	166°57'16.3"	00°30'21.0"	166°57'14.3"
82	00 ° 21' 06.5"	167°04' 56.1"	00°30'21.0"	166°57'14.3"	00°30'18.5"	166°57'11.5"
83	00 ° 20' 41.0"	167°04' 24.4"	00°30'18.5"	166°57'11.5"	00°30'17.2"	166°57'09.7"
84	00 ° 20' 03.1"	167°03' 29.8"	00°30'17.2"	166°57'09.7"	00°30'14.5"	166°57'05.3"
85	00 ° 19' 49.3"	167°03' 07.2"	00°30'14.5"	166°57'05.3"	00°30'11.7"	166°57'00.7"
86	00 ° 19' 38.0"	167°02' 47.6"	00°30'11.7"	166°57'00.7"	00°30'10.9"	166°56'59.2"
87	00 ° 18' 53.8"	166°01' 12.8"	00°30'10.9"	166°56'59.2"	00°30'06.6"	166°56'48.2"
88	00 ° 18' 28.7"	166°59' 57.8"	00°30'06.6"	166°56'48.2"	00°30'06.0"	166°56'46.2"
89	00 ° 18' 26.3"	166°59' 49.1"	00°30'06.0"	166°56'46.2"	00°30'05.5"	166°56'44.4"
90	00 ° 18' 13.3"	166°58' 50.9"	00°30'05.5"	166°56'44.4"	00°30'04.7"	166°56'40.0"
91	00 ° 18' 09.8"	166°58' 30.8"	00°30'04.7"	166°56'40.0"	00°30'00.9"	166°56'17.8"

12-nautical-mile limit arc intersections and intermediate points

<u>Point</u>	<u>Latitude (S)</u>	<u>Longitude (E)</u>	<u>Point</u>	<u>Latitude (S)</u>	<u>Longitude (E)</u>
001	00° 18' 04.5"	166°57' 58.5"	021	00° 28' 38.2"	166°42' 57.9"
	00° 18' 01.3"	166°57' 33.1"		00° 28' 48.5"	166°42' 55.3"
002	00° 17' 58.9"	166°57' 07.5"	022	00° 28' 58.8"	166°42' 52.9"
	00° 17' 57.0"	166°56' 27.7"		00° 29' 25.2"	166°42' 47.2"
	00° 17' 57.2"	166°55' 47.9"	023	00° 29' 51.8"	166°42' 42.5"
003	00° 17' 59.7"	166°55' 08.1"		00° 30' 10.2"	166°42' 39.7"
	00° 18' 02.3"	166°54' 43.5"	024	00° 30' 28.8"	166°42' 37.5"
004	00° 18' 05.6"	166°54' 19.0"		00° 30' 53.5"	166°42' 35.0"
	00° 18' 07.7"	166°54' 06.1"	025	00° 31' 18.3"	166°42' 33.4"
005	00° 18' 10.0"	166°53' 53.3"		00° 32' 06.9"	166°42' 32.2"
	00° 18' 15.9"	166°53' 24.5"		00° 32' 55.4"	166°42' 34.2"
	00° 18' 22.9"	166°52' 56.0"	026	00° 33' 43.7"	166°42' 39.5"
006	00° 18' 31.1"	166°52' 27.7"		00° 33' 48.7"	166°42' 40.1"
	00° 18' 31.1"	166°52' 27.7"	027	00° 33' 53.7"	166°42' 40.9"
007	00° 18' 31.1"	166°52' 27.7"		00° 33' 55.2"	166°42' 41.1"
	00° 18' 37.9"	166°52' 06.7"	028	00° 33' 56.7"	166°42' 41.3"
008	00° 18' 45.3"	166°51' 45.8"		00° 33' 57.1"	166°42' 41.4"
	00° 18' 54.5"	166°51' 22.4"	029	00° 33' 57.6"	166°42' 41.4"
009	00° 19' 04.5"	166°50' 59.3"		00° 34' 38.0"	166°42' 48.1"
	00° 19' 25.1"	166°50' 17.2"		00° 35' 17.9"	166°42' 56.9"
	00° 19' 48.4"	166°49' 36.5"	030	00° 35' 57.2"	166°43' 08.1"
	00° 20' 14.4"	166°48' 57.4"		00° 36' 04.1"	166°43' 10.2"
	00° 20' 42.8"	166°48' 20.1"	031	00° 36' 10.9"	166°43' 12.4"
010	00° 21' 13.7"	166°47' 44.7"		00° 36' 47.0"	166°43' 24.7"
	00° 21' 17.9"	166°47' 40.1"		00° 37' 22.3"	166°43' 38.9"
011	00° 21' 22.3"	166°47' 35.5"		00° 37' 56.8"	166°43' 54.9"
	00° 21' 38.6"	166°47' 19.0"	032	00° 38' 30.4"	166°44' 12.7"
	00° 21' 55.4"	166°47' 03.0"		00° 39' 01.5"	166°44' 30.7"
012	00° 22' 12.8"	166°46' 47.5"		00° 39' 31.6"	166°44' 50.3"
	00° 22' 18.1"	166°46' 42.9"	033	00° 40' 00.7"	166°45' 11.3"
013	00° 22' 23.4"	166°46' 38.4"		00° 40' 20.8"	166°45' 27.1"
	00° 22' 26.0"	166°46' 35.7"	034	00° 40' 40.4"	166°45' 43.7"
014	00° 22' 28.7"	166°46' 33.3"		00° 40' 55.4"	166°45' 57.1"
	00° 22' 46.2"	166°46' 15.4"	035	00° 41' 10.0"	166°46' 10.8"
015	00° 23' 04.2"	166°45' 58.5"		00° 41' 24.2"	166°46' 24.7"
	00° 23' 08.3"	166°45' 54.7"	036	00° 41' 38.1"	166°46' 38.9"
016	00° 23' 12.5"	166°45' 51.0"		00° 41' 42.1"	166°46' 43.0"
	00° 23' 20.8"	166°45' 43.7"	037	00° 41' 45.9"	166°46' 47.2"
017	00° 23' 29.1"	166°45' 36.5"		00° 42' 14.6"	166°47' 19.7"
	00° 23' 50.4"	166°45' 19.1"	038	00° 42' 41.3"	166°47' 53.9"
018	00° 24' 12.3"	166°45' 02.5"		00° 42' 50.7"	166°48' 06.7"
	00° 24' 49.7"	166°44' 36.5"	039	00° 42' 59.9"	166°48' 19.8"
	00° 25' 28.8"	166°44' 13.0"		00° 43' 13.7"	166°48' 40.8"
019	00° 26' 09.7"	166°43' 52.0"	040	00° 43' 26.9"	166°49' 02.2"
	00° 26' 43.7"	166°43' 36.4"		00° 43' 27.5"	166°49' 03.2"
	00° 27' 18.8"	166°43' 22.5"	041	00° 43' 28.0"	166°49' 04.2"
020	00° 27' 54.7"	166°43' 10.6"		00° 43' 45.4"	166°49' 34.6"
	00° 28' 16.3"	166°43' 03.9"	042	00° 44' 01.3"	166°50' 05.8"
				00° 44' 01.7"	166°50' 06.6"

<u>Point</u>	<u>Latitude (S)</u>	<u>Longitude (E)</u>	<u>Point</u>	<u>Latitude (S)</u>	<u>Longitude (E)</u>
043	00° 44' 02.0"	166°50' 07.4"	066	00° 37' 10.6"	167°08' 13.5"
	00° 44' 15.6"	166°50' 36.0"		00° 36' 31.4"	167°08' 27.9"
	00° 44' 27.9"	166°51' 05.1"	067	00° 35' 51.5"	167°08' 40.0"
044	00° 44' 38.9"	166°51' 34.8"		00° 35' 50.6"	167°08' 40.4"
	00° 44' 47.8"	166°52' 01.8"	068	00° 35' 49.6"	167°08' 40.8"
045	00° 44' 55.6"	166°52' 29.2"		00° 35' 01.6"	167°08' 58.4"
	00° 45' 00.7"	166°52' 49.7"		00° 34' 12.5"	167°09' 12.7"
046	00° 45' 05.2"	166°53' 10.3"		00° 33' 22.5"	167°09' 23.4"
	00° 45' 07.0"	166°53' 19.4"	069	00° 32' 31.9"	167°09' 30.6"
047	00° 45' 08.7"	166°53' 28.5"		00° 31' 59.8"	167°09' 33.5"
	00° 45' 12.9"	166°53' 52.7"	070	00° 31' 27.5"	167°09' 34.9"
048	00° 45' 16.2"	166°54' 17.0"		00° 30' 37.9"	167°09' 34.6"
	00° 45' 16.9"	166°54' 22.9"		00° 29' 48.4"	167°09' 30.9"
049	00° 45' 17.5"	166°54' 28.7"	071	00° 28' 59.2"	167°09' 23.8"
	00° 45' 17.8"	166°54' 31.1"		00° 28' 22.3"	167°09' 16.6"
050	00° 45' 18.1"	166°54' 33.4"	072	00° 27' 45.8"	167°09' 07.6"
	00° 45' 20.8"	166°55' 02.7"		00° 27' 19.5"	167°09' 00.2"
051	00° 45' 22.3"	166°55' 32.0"	073	00° 26' 53.5"	167°08' 51.8"
	00° 45' 22.5"	166°55' 42.0"		00° 26' 48.0"	167°08' 50.0"
052	00° 45' 22.6"	166°55' 52.1"	074	00° 26' 42.5"	167°08' 48.1"
	00° 45' 22.6"	166°55' 52.4"		00° 26' 07.2"	167°08' 34.8"
053	00° 45' 22.6"	166°55' 52.7"	075	00° 25' 32.6"	167°08' 19.7"
	00° 45' 22.4"	166°56' 17.8"		00° 25' 00.2"	167°08' 03.8"
054	00° 45' 21.3"	166°56' 42.9"		00° 24' 28.6"	167°07' 46.4"
	00° 45' 18.5"	166°57' 19.5"	076	00° 23' 58.0"	167°07' 27.4"
	00° 45' 13.8"	166°57' 55.9"		00° 23' 44.2"	167°07' 18.2"
055	00° 45' 07.3"	166°58' 32.0"	077	00° 23' 30.7"	167°07' 08.7"
	00° 45' 04.1"	166°58' 46.4"		00° 23' 05.3"	167°06' 50.0"
056	00° 45' 00.7"	166°59' 00.7"		00° 22' 40.7"	167°06' 30.2"
	00° 44' 51.2"	166°59' 35.8"	078	00° 22' 17.0"	167°06' 09.4"
057	00° 44' 39.9"	167°00' 10.3"		00° 22' 09.0"	167°06' 02.0"
	00° 44' 25.6"	167°00' 48.3"	079	00° 22' 01.1"	167°05' 54.5"
058	00° 44' 09.3"	167°01' 25.5"		00° 21' 45.2"	167°05' 38.7"
	00° 44' 08.8"	167°01' 26.5"	080	00° 21' 29.7"	167°05' 22.4"
059	00° 44' 08.3"	167°01' 27.4"		00° 21' 24.2"	167°05' 16.4"
	00° 43' 56.7"	167°01' 51.3"	081	00° 21' 18.8"	167°05' 10.3"
060	00° 43' 44.1"	167°02' 14.6"		00° 21' 12.6"	167°05' 03.2"
	00° 43' 25.9"	167°02' 45.5"	082	00° 21' 06.5"	167°04' 56.1"
061	00° 43' 06.2"	167°03' 15.4"		00° 20' 53.5"	167°04' 40.4"
	00° 42' 54.8"	167°03' 33.0"	083	00° 20' 41.0"	167°04' 24.4"
062	00° 42' 42.9"	167°03' 50.3"		00° 20' 21.4"	167°03' 57.5"
	00° 42' 17.0"	167°04' 25.3"	084	00° 20' 03.1"	167°03' 29.8"
	00° 41' 49.0"	167°04' 58.6"		00° 19' 56.1"	167°03' 18.6"
	00° 41' 19.1"	167°05' 30.2"	085	00° 19' 49.3"	167°03' 07.2"
063	00° 40' 47.3"	167°06' 00.0"		00° 19' 43.6"	167°02' 57.5"
	00° 40' 32.4"	167°06' 12.8"	086	00° 19' 38.0"	167°02' 47.6"
064	00° 40' 17.2"	167°06' 25.2"		00° 19' 21.8"	167°02' 16.7"
	00° 39' 39.0"	167°06' 53.8"		00° 19' 07.0"	167°01' 45.1"
	00° 38' 58.9"	167°07' 19.8"	087	00° 18' 53.8"	167°01' 12.8"
	00° 38' 17.3"	167°07' 43.1"		00° 18' 40.2"	167°00' 35.6"
065	00° 37' 34.1"	167°08' 03.6"	088	00° 18' 28.7"	166°59' 57.8"
	00° 37' 22.4"	167°08' 08.6"		00° 18' 27.5"	166°59' 53.4"

<u>Point</u>	<u>Latitude (S)</u>	<u>Longitude (E)</u>
089	00° 18' 26.3"	166°59' 49.1"
	00° 18' 19.5"	166°59' 20.1"
090	00° 18' 13.3"	166°58' 50.9"
	00° 18' 11.5"	166°58' 40.9"
091	00° 18' 09.8"	166°58' 30.8"
	00° 18' 07.0"	166°58' 14.7"
001	00° 18' 04.5"	166°57' 58.5"

24-nautical-mile arc intersections and basepoints

<u>Point</u>	<u>Latitude(S)</u>	<u>Longitude(E)</u>	<u>Latitude(S)</u>	<u>Longitude(E)</u>	<u>Latitude(S)</u>	<u>Longitude(E)</u>
01	00 ° 06' 08.2"	166°59' 40.0"	00°30'00.9"	166°56'17.8"	00°30'00.6"	166°56'16.0"
02	00 ° 05' 57.4"	166°58' 00.1"	00°30'00.7"	166°56'16.0"	00°30'00.4"	166°56'12.5"
03	00 ° 05' 58.9"	166°54' 05.6"	00°30'00.4"	166°56'12.5"	00°30'00.7"	166°56'08.8"
04	00 ° 06' 10.4"	166°52' 30.4"	00°30'00.7"	166°56'08.8"	00°30'01.1"	166°56'06.3"
05	00 ° 06' 18.5"	166°51' 42.9"	00°30'01.1"	166°56'06.3"	00°30'02.0"	166°56'01.1"
06	00 ° 06' 59.4"	166°48' 56.8"	00°30'02.0"	166°56'01.1"	00°30'03.6"	166°55'56.2"
07	00 ° 07' 26.9"	166°47' 36.1"	00°30'03.6"	166°55'56.2"	00°30'04.0"	166°55'55.0"
08	00 ° 08' 04.4"	166°46' 05.0"	00°30'04.0"	166°55'55.0"	00°30'05.2"	166°55'52.3"
09	00 ° 12' 21.4"	166°39' 37.8"	00°30'05.2"	166°55'52.3"	00°30'06.6"	166°55'50.9"
10	00 ° 12' 37.5"	166°39' 20.7"	00°30'06.6"	166°55'50.9"	00°30'07.5"	166°55'49.9"
11	00 ° 14' 06.2"	166°37' 55.5"	00°30'07.5"	166°55'49.9"	00°31'12.1"	166°54'49.2"
12	00 ° 14' 54.9"	166°37' 09.0"	00°31'12.1"	166°54'49.2"	00°31'14.8"	166°54'46.7"
13	00 ° 15' 08.7"	166°36' 56.6"	00°31'14.8"	166°54'46.7"	00°31'17.8"	166°54'44.1"
14	00 ° 15' 39.1"	166°36' 30.0"	00°31'17.8"	166°54'44.1"	00°31'20.4"	166°54'41.9"
15	00 ° 17' 02.2"	166°35' 24.5"	00°31'20.4"	166°54'41.9"	00°31'24.3"	166°54'39.0"
16	00 ° 20' 52.7"	166°33' 05.7"	00°31'24.3"	166°54'39.0"	00°31'27.4"	166°54'37.5"
17	00 ° 24' 16.0"	166°31' 45.4"	00°31'27.4"	166°54'37.5"	00°31'39.1"	166°54'33.8"
18	00 ° 25' 36.6"	166°31' 22.2"	00°31'39.1"	166°54'33.8"	00°31'40.6"	166°54'33.5"
19	00 ° 26' 14.1"	166°31' 13.0"	00°31'40.6"	166°54'33.5"	00°31'46.3"	166°54'32.1"
20	00 ° 27' 56.7"	166°30' 52.9"	00°31'46.3"	166°54'32.1"	00°31'47.4"	166°54'32.0"
21	00 ° 29' 07.1"	166°30' 43.3"	00°31'47.4"	166°54'32.0"	00°31'53.4"	166°54'31.3"
22	00 ° 30' 39.6"	166°30' 35.7"	00°31'53.4"	166°54'31.3"	00°32'00.7"	166°54'30.9"
23	00 ° 35' 23.0"	166°30' 47.5"	00°32'00.7"	166°54'30.9"	00°32'08.0"	166°54'31.9"
24	00 ° 35' 37.4"	166°30' 49.5"	00°32'08.0"	166°54'31.9"	00°32'11.7"	166°54'32.4"
25	00 ° 35' 39.1"	166°30' 49.8"	00°32'11.7"	166°54'32.4"	00°32'19.8"	166°54'33.6"
26	00 ° 39' 33.3"	166°31' 42.1"	00°32'19.8"	166°54'33.6"	00°32'22.7"	166°54'34.5"
27	00 ° 39' 53.7"	166°31' 48.6"	00°32'22.7"	166°54'34.5"	00°32'33.6"	166°54'38.0"
28	00 ° 44' 23.6"	166°33' 45.4"	00°32'33.6"	166°54'38.0"	00°32'40.9"	166°54'42.0"
29	00 ° 47' 19.9"	166°35' 40.1"	00°32'40.9"	166°54'42.0"	00°32'41.8"	166°54'42.7"
30	00 ° 48' 37.7"	166°36' 43.4"	00°32'41.8"	166°54'42.7"	00°32'44.6"	166°54'45.1"
31	00 ° 49' 32.0"	166°37' 33.2"	00°32'44.6"	166°54'45.1"	00°32'51.3"	166°54'51.6"
32	00 ° 50' 23.7"	166°38' 24.9"	00°32'51.3"	166°54'51.6"	00°32'53.7"	166°54'54.1"
33	00 ° 50' 36.8"	166°38' 38.8"	00°32'53.7"	166°54'54.1"	00°32'56.3"	166°54'56.9"
34	00 ° 52' 23.9"	166°40' 47.6"	00°32'56.3"	166°54'56.9"	00°33'01.0"	166°55'03.2"
35	00 ° 52' 58.0"	166°41' 35.3"	00°33'01.0"	166°55'03.2"	00°33'02.5"	166°55'05.4"
36	00 ° 53' 50.6"	166°42' 57.9"	00°33'02.5"	166°55'05.4"	00°33'07.6"	166°55'13.9"
37	00 ° 54' 52.8"	166°44' 53.2"	00°33'07.6"	166°55'13.9"	00°33'14.6"	166°55'28.3"
38	00 ° 56' 02.7"	166°47' 39.9"	00°33'14.6"	166°55'28.3"	00°33'15.5"	166°55'30.9"

<u>Point</u>	<u>Latitude(S)</u>	<u>Longitude(E)</u>	<u>Latitude(S)</u>	<u>Longitude(E)</u>	<u>Latitude(S)</u>	<u>Longitude(E)</u>
39	00° 56' 35.4"	166°49' 26.6"	00°33'15.5"	166°55'30.9"	00°33'16.0"	166°55'32.6"
40	00° 56' 54.0"	166°50' 46.0"	00°33'16.0"	166°55'32.6"	00°33'16.7"	166°55'36.4"
41	00° 57' 00.3"	166°51' 18.2"	00°33'16.7"	166°55'36.4"	00°33'17.6"	166°55'41.1"
42	00° 57' 14.6"	166°52' 51.4"	00°33'17.6"	166°55'41.1"	00°33'18.0"	166°55'44.1"
43	00° 57' 16.7"	166°53' 09.8"	00°33'18.0"	166°55'44.1"	00°33'18.8"	166°55'51.2"
44	00° 57' 17.2"	166°53' 14.4"	00°33'18.8"	166°55'51.2"	00°33'19.0"	166°55'53.6"
45	00° 57' 25.5"	166°55' 10.0"	00°33'19.0"	166°55'53.6"	00°33'19.1"	166°55'54.4"
46	00° 57' 26.1"	166°55' 47.5"	00°33'19.1"	166°55'54.4"	00°33'19.1"	166°55'59.8"
47	00° 57' 23.8"	166°57' 22.7"	00°33'19.1"	166°55'59.8"	00°33'18.7"	166°56'06.3"
48	00° 56' 56.0"	167°00' 56.7"	00°33'18.7"	166°56'06.33"	00°33'18.3"	166°56'08.4"
49	00° 56' 43.4"	167°01' 52.1"	00°33'18.3"	166°56'08.4"	00°33'17.8"	166°56'10.5"
50	00° 56' 03.5"	167°04' 05.9"	00°33'17.8"	166°56'10.5"	00°33'14.9"	166°56'18.8"
51	00° 55' 04.3"	167°06' 30.8"	00°33'14.9"	166°56'18.8"	00°33'13.6"	166°56'21.5"
52	00° 55' 03.9"	167°06' 31.7"	00°33'13.6"	166°56'21.5"	00°33'12.0"	166°56'24.9"
53	00° 54' 16.8"	167°08' 03.4"	00°33'12.0"	166°56'24.9"	00°33'10.9"	166°56'26.9"
54	00° 53' 11.3"	167°09' 49.8"	00°33'10.9"	166°56'26.9"	00°32'51.8"	166°56'55.8"
55	00° 52' 36.2"	167°10' 41.8"	00°32'51.8"	166°56'55.8"	00°32'47.5"	166°57'02.0"
56	00° 48' 48.1"	167°14' 57.1"	00°32'47.5"	166°57'02.0"	00°32'45.5"	166°57'03.7"
57	00° 47' 50.0"	167°15' 45.8"	00°32'45.5"	166°57'03.7"	00°32'43.3"	166°57'05.5"
58	00° 42' 25.8"	167°19' 01.4"	00°32'43.3"	166°57'05.5"	00°32'41.5"	166°57'06.2"
59	00° 41' 40.6"	167°19' 20.3"	00°32'41.5"	166°57'06.2"	00°32'39.5"	166°57'07.0"
60	00° 39' 46.6"	167°20' 00.5"	00°32'39.5"	166°57'07.0"	00°31'14.6"	166°57'36.0"
61	00° 33' 50.8"	167°21' 25.1"	00°31'14.6"	166°57'36.0"	00°31'11.4"	166°57'36.3"
62	00° 31' 45.6"	167°21' 33.4"	00°31'11.4"	166°57'36.3"	00°31'07.5"	166°57'36.4"
63	00° 26' 55.2"	167°21' 11.9"	00°31'07.5"	166°57'36.4"	00°30'59.0"	166°57'35.0"
64	00° 24' 37.2"	167°20' 41.5"	00°30'59.0"	166°57'35.0"	00°30'49.6"	166°57'32.4"
65	00° 22' 59.7"	167°20' 12.0"	00°30'49.6"	166°57'32.4"	00°30'45.1"	166°57'30.9"
66	00° 22' 42.3"	167°20' 06.0"	00°30'45.1"	166°57'30.9"	00°30'40.4"	166°57'29.3"
67	00° 20' 26.7"	167°19' 11.1"	00°30'40.4"	166°57'29.3"	00°30'36.5"	166°57'27.5"
68	00° 17' 20.6"	167°17' 28.0"	00°30'36.5"	166°57'27.5"	00°30'34.2"	166°57'25.9"
69	00° 16' 30.2"	167°16' 53.6"	00°30'34.2"	166°57'25.9"	00°30'28.1"	166°57'21.7"
70	00° 14' 06.7"	167°14' 58.0"	00°30'28.1"	166°57'21.7"	00°30'26.3"	166°57'20.0"
71	00° 13' 36.8"	167°14' 29.9"	00°30'26.3"	166°57'20.0"	00°30'24.6"	166°57'18.4"
72	00° 12' 35.7"	167°13' 27.3"	00°30'24.6"	166°57'18.4"	00°30'22.8"	166°57'16.3"
73	00° 12' 15.8"	167°13' 05.3"	00°30'22.8"	166°57'16.3"	00°30'21.0"	166°57'14.3"
74	00° 11' 53.2"	167°12' 39.2"	00°30'21.0"	166°57'14.3"	00°30'18.5"	166°57'11.5"
75	00° 11' 04.1"	167°11' 38.2"	00°30'18.5"	166°57'11.5"	00°30'17.2"	166°57'09.7"
76	00° 09' 50.4"	167°09' 52.1"	00°30'17.2"	166°57'09.7"	00°30'14.5"	166°57'05.3"
77	00° 09' 25.5"	167°09' 11.4"	00°30'14.5"	166°57'05.3"	00°30'11.7"	166°57'00.7"
78	00° 09' 04.7"	167°08' 35.2"	00°30'11.7"	166°57'00.7"	00°30'10.9"	166°56'59.2"
79	00° 07' 38.9"	167°05' 31.9"	00°30'10.9"	166°56'59.2"	00°30'06.6"	166°56'48.2"
80	00° 06' 51.0"	167°03' 08.4"	00°30'06.6"	166°56'48.2"	00°30'06.0"	166°56'46.2"
81	00° 06' 46.8"	167°02' 52.9"	00°30'06.0"	166°56'46.2"	00°30'05.5"	166°56'44.4"
82	00° 06' 21.4"	167°00' 59.6"	00°30'05.5"	166°56'44.4"	00°30'04.7"	166°56'40.0"
83	00° 06' 16.7"	167°00' 32.8"	00°30'04.7"	166°56'40.0"	00°30'00.9"	166°56'17.8"

24-nautical-mile limit arc intersections and intermediate points

<u>Point</u>	<u>Latitude (S)</u>	<u>Longitude (E)</u>	<u>Point</u>	<u>Latitude (S)</u>	<u>Longitude (E)</u>
01	00° 06' 08.2"	166°59' 40.0"	09	00° 12' 21.4"	166°39' 37.8"
	00° 06' 04.8"	166°59' 15.1"		00° 12' 29.5"	166°39' 29.3"
	00° 06' 01.8"	166°58' 50.2"	10	00° 12' 37.5"	166°39' 20.7"
	00° 05' 59.3"	166°58' 25.1"		00° 12' 54.7"	166°39' 03.1"
02	00° 05' 57.4"	166°58' 00.1"	00° 13' 12.1"	166°38' 45.7"	
	00° 05' 55.4"	166°57' 30.8"	00° 13' 29.8"	166°38' 28.7"	
	00° 05' 54.1"	166°57' 01.5"	00° 13' 47.9"	166°38' 11.9"	
	00° 05' 53.4"	166°56' 32.2"	11	00° 14' 06.2"	166°37' 55.5"
	00° 05' 53.3"	166°56' 02.8"		00° 14' 22.2"	166°37' 39.7"
	00° 05' 53.8"	166°55' 33.5"	00° 14' 38.4"	166°37' 24.2"	
	00° 05'54.9"	166°55' 04.2"	12	00° 14' 54.9"	166°37' 09.0"
	00° 05' 56.6"	166°54' 34.9"		00° 15' 01.7"	166°37' 02.7"
03	00° 05' 58.9"	166°54' 05.6"	13	00° 15' 08.7"	166°36' 56.6"
	00° 06' 01.2"	166°53' 41.7"		00° 15' 23.8"	166°36' 43.2"
	00° 06' 03.9"	166°53' 17.9"	14	00° 15' 39.1"	166°36' 30.0"
00° 06' 06.9"	166°52' 54.1"	00° 15' 59.5"		166°36' 13.1"	
04	00° 06'10.4"	166°52' 30.4"	00° 16' 20.1"	166°35' 56.5"	
	00° 06'12.9"	166°52' 14.5"	00° 16' 41.0"	166°35' 40.3"	
05	00° 06' 15.6"	166°51' 58.7"	15	00° 17' 02.2"	166°35' 24.5"
	00° 06' 18.5"	166°51' 42.9"		00° 17' 26.5"	166°35' 07.0"
	00° 06' 23.9"	166°51' 14.9"	00° 17' 51.1"	166°34' 50.0"	
	00° 06' 29.9"	166°50' 47.0"	00° 18' 16.1"	166°34' 33.5"	
	00° 06' 36.4"	166°50' 19.2"	00° 18' 41.4"	166°34' 17.5"	
	00° 06' 43.5"	166°49' 51.6"	00° 19' 07.0"	166°34' 02.1"	
	00° 06' 51.2"	166°49' 24.1"	00° 19' 33.0"	166°33' 47.2"	
	00° 06' 59.4"	166°48' 56.8"	00° 19' 59.3"	166°33' 32.8"	
06	00° 07' 05.9"	166°48' 36.5"	16	00° 20' 25.8"	166°33' 19.0"
	00° 07' 12.6"	166°48' 16.3"		00° 20' 52.7"	166°33' 05.7"
	00° 07' 19.6"	166°47' 56.1"	00° 21' 17.4"	166°32' 54.0"	
	00° 07' 26.9"	166°47' 36.1"	00° 21' 42.3"	166°32' 42.8"	
	00° 07' 35.7"	166°47' 13.1"	00° 22' 07.5"	166°32' 32.0"	
	00° 07' 44.8"	166°46' 50.2"	00° 22' 32.8"	166°32' 21.7"	
	00° 07' 54.4"	166°46' 27.5"	00° 22' 58.3"	166°32' 11.9"	
	00° 08' 04.4"	166°46' 05.0"	00° 23' 24.1"	166°32' 02.6"	
08	00° 08' 17.5"	166°45' 36.8"	00° 23' 49.9"	166°31' 53.7"	
	00° 08' 31.2"	166°45' 08.9"	17	00° 24' 16.0"	166°31' 45.4"
	00° 08' 45.5"	166°44' 41.3"		00° 24' 36.0"	166°31' 39.1"
	00° 09' -0.3	166°44' 14.0"	00° 24' 56.1"	166°31' 33.2"	
	00° 09' 15.8"	166°43' 47.0"	00° 25' 16.3"	166°31' 27.5"	
	00° 09' 31.9"	166°43' 20.3"	18	00° 25' 36.6"	166°31' 22.2"
	00° 09' 48.5"	166°42' 54.0"		00° 25' 55.3"	166°31' 17.5"
	00° 10' 05.7"	166°42' 28.1"	19	00° 26' 14.1"	166°31' 13.0"
	00° 10' 23.5"	166°42' 02.6"		00° 26' 39.6"	166°31' 07.3"
	00° 10' 41.8"	166°41' 37.4"	00° 27' 05.2"	166°31' 02.0"	
	00° 11' 00.7"	166°41' 12.6"	00° 27' 30.9"	166°30' 57.2"	
	00° 11' 20.1"	166°40' 48.3"	20	00° 27' 56.7"	166°30' 52.9"
	00° 11' 40.0"	166°40' 24.4"		00° 28' 20.1"	166°30' 49.3"
	00° 12' 00.5"	166°40' 00.9"	00° 28' 43.6"	166°30' 46.2"	

<u>Point</u>	<u>Latitude (S)</u>	<u>Longitude (E)</u>	<u>Point</u>	<u>Latitude (S)</u>	<u>Longitude (E)</u>
21	00° 29' 07.1"	166°30' 43.3"	31	00° 49' 14.2"	166°37' 16.3"
	00° 29' 30.2"	166°30' 40.9"		00° 49' 32.0"	166°37' 33.2"
	00° 29' 53.3"	166°30' 38.8"		00° 49' 49.5"	166°37' 50.1"
	00° 30' 16.4"	166°30' 37.1"		00° 50' 06.8"	166°38' 7.4"
22	00° 30' 39.6"	166°30' 35.7"	32	00° 50' 23.7"	166°38' 24.9"
	00° 31' 08.0"	166°30' 34.4"		00° 50' 30.3"	166°38' 31.8"
	00° 31' 36.4"	166°30' 33.6"	33	00° 50' 36.8"	166°38' 38.8"
	00° 32' 04.8"	166°30' 33.4"		00° 50' 55.7"	166°38' 59.4"
	00° 32' 33.2"	166°30' 33.8"	00° 51' 14.2"	166°39' 20.4"	
	00° 33' 01.6"	166°30' 34.7"	00° 51' 32.2"	166°39' 41.7"	
	00° 33' 30.0"	166°30' 36.2"	00° 51' 49.9"	166°40' 03.3"	
	00° 33' 58.3"	166°30' 38.2"	34	00° 52' 07.1"	166°40' 25.3"
	00° 34' 26.6"	166°30' 40.7"		00° 52' 23.9"	166°40' 47.6"
	23	00° 34' 54.8"	166°30' 43.9"	00° 52' 35.5"	166°41' 03.4"
00° 35' 23.0"		166°30' 47.5"	00° 52' 46.8"	166°41' 19.3"	
24	00° 35' 30.2"	166°30' 48.5"	00° 53' 25.0"	166°42' 16.2"	
	00° 35' 37.4"	166°30' 49.5"	00° 53' 38.0"	166°42' 36.9"	
25	00° 35' 38.3"	166°30' 49.6"	36	00° 53' 50.6"	166°42' 57.9"
	00° 35' 39.1"	166°30' 49.8"		00° 54' 03.9"	166°43' 20.5"
26	00° 36' 08.8"	166°30' 54.2"	00° 54' 16.8"	166°43' 43.3"	
	00° 36' 38.4"	166°30' 59.3"	00° 54' 29.2"	166°44' 06.4"	
	00° 37' 07.9"	166°31' 04.9"	00° 54' 41.3"	166°44' 29.7"	
	00° 37' 37.3"	166°31' 11.1"	37	00° 54' 52.8"	166°44' 53.2"
	00° 38' 06.5"	166°31' 18.0"		00° 55' 04.1"	166°45' 16.5"
	00° 38' 35.6"	166°31' 25.4"	00° 55' 14.9"	166°45' 40.0"	
	00° 39' 04.5"	166°31' 33.5"	00° 55' 25.4"	166°46' 03.6"	
	27	00° 39' 33.3"	166°31' 42.1"	00° 55' 35.4"	166°46' 27.4"
		00° 39' 43.5"	166°31' 45.3"	00° 55' 44.9"	166°46' 51.4"
	28	00° 39' 53.7"	166°31' 48.6"	00° 55' 54.0"	166°47' 15.6"
00° 40' 21.7"		166°31' 57.8"	38	00° 56' 02.7"	166°47' 39.9"
00° 40' 49.5"		166°32' 07.5"		00° 56' 09.9"	166°48' 01.0"
00° 41' 17.1"		166°32' 17.9"	00° 56' 16.8"	166°48' 22.3"	
00° 41' 44.5"		166°32' 28.7"	00° 56' 23.3"	166°48' 43.6"	
00° 42' 11.6"		166°32' 40.2"	00° 56' 29.5"	166°49' 5.1"	
00° 42' 38.7"		166°32' 52.1"	39	00° 56' 35.4"	166°49' 26.6"
00° 43' 05.2"		166°33' 04.7"		00° 56' 40.5"	167°49' 46.3"
00° 43' 31.6"		166°33' 17.7"	00° 56' 45.3"	167°50' 06.2"	
29		00° 43' 57.8"	166°33' 31.3"	00° 56' 49.8"	167°50' 26.0"
	00° 44' 23.6"	166°33' 45.4"	40	00° 56' 54.0"	167°50' 46.0"
	00° 44' 46.6"	166°33' 58.3"		00° 56' 57.2"	167°51' 02.1"
	00° 45' 09.2"	166°34' 11.6"	41	00° 57' 00.3"	167°51' 18.2"
	00° 45' 31.7"	166°34' 25.4"		00° 57' 04.4"	167°51' 41.4"
	00° 45' 53.9"	166°34' 39.5"	00° 57' 08.2"	167°52' 04.7"	
	00° 46' 15.8"	166°34' 54.1"	00° 57' 11.6"	167°52' 28.0"	
	00° 46' 37.5"	166°35' 09.0"	42	00° 57' 14.6"	167°52' 51.4"
	00° 46' 58.8"	166°35' 24.4"		00° 57' 15.7"	167°53' 00.6"
	30	00° 47' 19.9"	166°35' 40.1"	43	00° 57' 16.7"
00° 47' 39.8"		166°35' 55.4"	00° 57' 17.0"		167°53' 12.1"
00° 47' 59.3"		166°36' 11.1"	44	00° 57' 17.2"	166°53' 14.4"
00° 48' 18.7"	166°36' 27.1"	00° 57' 19.6"		166°53' 37.5"	
00° 48' 37.7"	166°36' 43.4"	00° 57' 21.6"		166°54' 0.6"	
	00° 48' 56.1"	166°36 59.7"		00° 57' 23.3"	166°54' 23.7"

<u>Point</u>	<u>Latitude (S)</u>	<u>Longitude (E)</u>	<u>Point</u>	<u>Latitude (S)</u>	<u>Longitude (E)</u>
	00° 57' 24.5"	166°54' 46.8"		00° 50' 10.9"	167° 13' 38.1"
45	00° 57' 25.5"	166°55' 10.0"		00° 49' 50.8"	167° 13' 58.5"
	00° 57' 26.0"	166°55' 28.7"		00° 49' 30.3"	167° 14' 18.4"
46	00° 57' 26.1"	166°55' 47.5"		00° 49' 09.4"	167° 14' 38.0"
	00° 57' 26.2"	166°56' 11.3"	56	00° 48' 48.1"	167° 14' 57.1"
	00° 57' 25.8"	166°56' 35.1"		00° 48' 29.0"	167° 15' 13.7"
	00° 57' 25.0"	166°56' 58.9"		00° 48' 09.7"	167° 15' 29.9"
47	00° 57' 23.8"	166°57' 22.7"	57	00° 47' 50.0"	167° 15' 45.8"
	00° 57' 22.1"	166°57' 49.6"		00° 47' 27.0"	167° 16' 03.8"
	00° 57' 19.9"	166°58' 16.5"		00° 47' 03.7"	167° 16' 21.3"
	00° 57' 17.1"	166°58' 43.4"		00° 46' 40.0"	167° 16' 38.4"
	00° 57' 13.9"	166°59' 10.2"		00° 46' 15.9"	167° 16' 54.9"
	00° 57' 10.2"	166°59' 37.0"		00° 45' 51.6"	167° 17' 11.0"
	00° 57' 05.9"	167°00' 3.6"		00° 45' 26.9"	167° 17' 26.6"
	00° 57' 01.2"	167°00' 30.2"		00° 45' 01.8"	167° 17' 41.7"
48	00° 56' 56.0"	167°00' 56.7"		00° 44' 36.5"	167° 17' 56.3"
	00° 56' 52.1"	167°01' 15.2"		00° 44' 10.9"	167° 18' 10.4"
	00° 56' 47.9"	167°01' 33.7"		00° 43' 45.0"	167° 18' 23.9"
49	00° 56' 43.4"	167°01' 52.1"		00° 43' 18.9"	167° 18' 36.9"
	00° 56' 36.5"	167°02' 19.2"		00° 42' 52.5"	167° 18' 49.4"
	00° 56' 29.0"	167°02' 46.1"	58	00° 42' 25.8"	167° 19' 01.4"
	00° 56' 21.0"	167°03' 12.8"		00° 42' 10.8"	167° 19' 07.8"
	00° 56' 12.5"	167° 03' 39.5"		00° 41' 55.8"	167° 19' 14.1"
50	00° 56' 03.5"	167° 04' 05.9"	59	00° 41' 40.6"	167° 19' 20.3"
	00° 55' 54.7"	167° 04' 30.5"		00° 41' 18.1"	167° 19' 29.0"
	00° 55' 45.5"	167° 04' 54.9"		00° 40' 55.4"	167° 19' 37.5"
	00° 55' 35.9"	167° 05' 19.2"		00° 40' 32.6"	167° 19' 45.5"
	00° 55' 25.8"	167° 05' 43.2"		00° 40' 09.7"	167° 19' 53.2"
	00° 55' 15.3"	167° 06' 07.1"	60	00° 39' 46.6"	167° 20' 00.5"
51	00° 55' 04.3"	167° 06' 30.8"		00° 39' 17.9"	167° 20' 11.0"
	00° 55' 04.1"	167° 06' 31.2"		00° 38' 49.0"	167° 20' 20.8"
52	00° 55' 03.9"	167° 06' 31.7"		00° 38' 19.9"	167° 20' 30.0"
	00° 54' 52.7"	167° 06' 54.9"		00° 37' 50.5"	167° 20' 38.6"
	00° 54' 41.2"	167° 07' 18.0"		00° 37' 21.1"	167° 20' 46.6"
	00° 54' 29.2"	167° 07' 40.8"		00° 36' 51.4"	167° 20' 54.0"
53	00° 54' 16.8"	167° 08' 03.4"		00° 36' 21.6"	167° 21' 00.8"
	00° 54' 04.4"	167° 08' 25.1"		00° 35' 51.7"	167° 21' 06.9"
	00° 53' 51.7"	167° 08' 46.6"		00° 35' 21.6"	167° 21' 12.4"
	00° 53' 38.6"	167° 09' 07.9"		00° 34' 51.4"	167° 21' 17.3"
	00° 53' 25.1"	167° 09' 29.0"		00° 34' 21.2"	167° 21' 21.5"
54	00° 53' 11.3"	167° 09' 49.8"	61	00° 33' 50.8"	167° 21' 25.1"
	00° 52' 59.8"	167° 10' 07.3"		00° 33' 25.8"	167° 21' 27.6"
	00° 52' 48.1"	167° 10' 24.6"		00° 33' 00.8"	167° 21' 29.7"
55	00° 52' 36.2"	167° 10' 41.8"		00° 32' 35.8"	167° 21' 31.3"
	00° 52' 19.6"	167° 11' 5.1"		00° 32' 10.7"	167° 21' 32.6"
	00° 52' 02.5"	167° 11' 28.0"	62	00° 31' 45.6"	167° 21' 33.4"
	00° 51' 45.0"	167° 11' 50.6"		00° 31' 16.4"	167° 21' 33.9"
	00° 51' 27.1"	167° 12' 12.8"		00° 30' 47.3"	167° 21' 33.7"
	00° 51' 08.7"	167° 12' 34.7"		00° 30' 18.1"	167° 21' 33.0"
	00° 50' 49.8"	167° 12' 56.2"		00° 29' 49.0"	167° 21' 31.8"
	00° 50' 30.6"	167° 13' 17.3"			

<u>Point</u>	<u>Latitude (S)</u>	<u>Longitude (E)</u>	<u>Point</u>	<u>Latitude (S)</u>	<u>Longitude (E)</u>
	00° 29' 19.9"	167° 21' 29.9"	74	00° 11' 53.2"	167° 12' 39.2"
	00° 28' 50.8"	167° 21' 27.4"		00° 11' 40.6"	167° 12' 24.2"
	00° 28' 21.8"	167° 21' 24.4"		00° 11' 28.2"	167° 12' 09.1"
	00° 27' 52.8"	167° 21' 20.8"		00° 11' 16.0"	167° 11' 53.7"
63	00° 27' 24.0"	167° 21' 16.6"	75	00° 11' 04.1"	167° 11' 38.2"
	00° 26' 55.2"	167° 21' 11.9"		00° 10' 48.6"	167° 11' 17.5"
	00° 26' 32.0"	167° 21' 07.8"		00° 10' 33.5"	167° 10' 56.6"
	00° 26' 08.9"	167° 21' 03.3"		00° 10' 18.7"	167° 10' 35.3"
	00° 25' 45.8"	167° 20' 58.4"		00° 10' 04.4"	167° 10' 13.8"
	00° 25' 22.9"	167° 20' 53.1"	76	00° 09' 50.4"	167° 09' 52.1"
	00° 25' 00.0"	167° 20' 47.5"		00° 09' 42.0"	167° 09' 38.6"
64	00° 24' 37.2"	167° 20' 41.5"		00° 09' 33.7"	167° 09' 25.0"
	00° 24' 12.6"	167° 20' 34.7"	77	00° 09' 25.5"	167° 09' 11.4"
	00° 23' 48.2"	167° 20' 27.6"		00° 09' 15.0"	167° 08' 53.4"
	00° 23' 23.9"	167° 20' 20.0"	78	00° 09' 04.7"	167° 08' 35.2"
65	00° 22' 59.7"	167° 20' 12.0"		00° 08' 50.9"	167° 08' 09.8"
	00° 22' 51.0"	167° 20' 09.0"		00° 08' 37.6"	167° 07' 44.1"
66	00° 22' 42.3"	167° 20' 06.0"		00° 08' 24.8"	167° 07' 18.1"
	00° 22' 19.3"	167° 19' 57.8"		00° 08' 12.5"	167° 06' 51.9"
	00° 21' 56.5"	167° 19' 49.2"		00° 08' 00.8"	167° 06' 25.4"
	00° 21' 33.8"	167° 19' 40.3"		00° 07' 49.6"	167° 05' 58.8"
	00° 21' 11.3"	167° 19' 30.9"	79	00° 07' 38.9"	167° 05' 31.9"
	00° 20' 48.9"	167° 19' 21.2"		00° 07' 29.9"	167° 05' 08.3"
67	00° 20' 26.7"	167° 19' 11.1"		00° 07' 21.3"	167° 04' 44.6"
	00° 20' 02.6"	167° 18' 59.7"		00° 07' 13.1"	167° 04' 20.8"
	00° 19' 38.8"	167° 18' 47.9"		00° 07' 05.3"	167° 03' 56.8"
	00° 19' 15.1"	167° 18' 35.6"		00° 06' 58.0"	167° 03' 32.6"
	00° 18' 51.7"	167° 18' 23.0"	80	00° 06' 51.0"	167° 03' 08.4"
	00° 18' 28.6"	167° 18' 09.9"		00° 06' 48.9"	167° 03' 00.7"
	00° 18' 05.7"	167° 17' 56.3"	81	00° 06' 46.8"	167° 02' 52.9"
	00° 17' 43.0"	167° 17' 42.4"		00° 06' 40.9"	167° 02' 30.4"
68	00° 17' 20.6"	167° 17' 28.0"		00° 06' 35.5"	167° 02' 07.8"
	00° 17' 03.7"	167° 17' 16.7"		00° 06' 30.4"	167° 01' 45.2"
	00° 16' 46.9"	167° 17' 05.3"		00° 06' 25.7"	167° 01' 22.4"
69	00° 16' 30.2"	167° 16' 53.6"	82	00° 06' 21.4"	167° 00' 59.6"
	00° 16' 08.8"	167° 16' 38.3"		00° 06' 19.0"	167° 00' 46.2"
	00° 15' 47.7"	167° 16' 22.5"	83	00° 06' 16.7"	167° 00' 32.8"
	00° 15' 26.9"	167° 16' 06.3"		00° 06' 13.7"	167° 00' 15.2"
	00° 15' 06.3"	167° 15' 49.8"		00° 06' 10.8"	166° 59' 57.6"
	00° 14' 46.1"	167° 15' 32.9"	01	00° 06' 08.2"	166° 59' 40.0"
	00° 14' 26.2"	167° 15' 15.7"			
70	00° 14' 06.7"	167° 14' 58.0"			
	00° 13' 51.6"	167° 14' 44.1"			
71	00° 13' 36.8"	167° 14' 29.9"			
	00° 13' 21.1"	167° 14' 14.6"			
	00° 13' 05.7"	167° 13' 59.1"			
	00° 12' 50.6"	167° 13' 43.3"			
72	00° 12' 35.7"	167° 13' 27.3"			
	00° 12' 25.7"	167° 13' 16.3"			
73	00° 12' 15.8"	167° 13' 05.3"			
	00° 12' 04.4"	167° 12' 52.3"			

Coordinates of the 200-nautical-mile arc intersections

<u>Point</u>	<u>Arc intersections</u>		<u>Basepoints</u>			
	<u>Latitude</u>	<u>Longitude</u>	<u>Latitude</u>	<u>Longitude</u>	<u>Latitude</u>	<u>Longitude</u>
01	02° 42' 05.1" N	165° 57' 21.3"	00° 30' 02.0"	166° 56' 01.1"	00° 30' 03.6"	166° 55' 56.2"
02	02° 38' 23.4" N	165° 46' 30.6"	00° 30' 03.6"	166° 55' 56.2"	00° 30' 04.0"	166° 55' 55.0"
03	02° 33' 16.5" N	165° 34' 05.9"	00° 30' 04.0"	166° 55' 55.0"	00° 30' 05.2"	166° 55' 52.3"
04	01° 57' 43.7" N	164° 40' 34.6"	00° 30' 05.2"	166° 55' 52.3"	00° 30' 06.6"	166° 55' 50.9"
05	01° 55' 37.8" N	164° 38' 20.9"	00° 30' 06.6"	166° 55' 50.9"	00° 30' 07.5"	166° 55' 49.9"
06	01° 47' 23.4" N	164° 30' 12.9"	00° 30' 07.5"	166° 55' 49.9"	00° 31' 12.1"	166° 54' 49.2"
07	01° 44' 40.3" N	164° 27' 41.5"	00° 31' 12.1"	166° 54' 49.2"	00° 31' 14.8"	166° 54' 46.7"
08	01° 43' 06.1" N	164° 26' 16.5"	00° 31' 14.8"	166° 54' 46.7"	00° 31' 17.8"	166° 54' 44.1"
09	01° 39' 12.7" N	164° 22' 53.5"	00° 31' 17.8"	166° 54' 44.1"	00° 31' 20.4"	166° 54' 41.9"
10	01° 28' 04.5" N	164° 14' 06.1"	00° 31' 20.4"	166° 54' 41.9"	00° 31' 24.3"	166° 54' 39.0"
11	00° 56' 30.4" N	163° 55' 06.8"	00° 31' 24.3"	166° 54' 39.0"	00° 31' 27.4"	166° 54' 37.5"
12	00° 29' 11.3" N	163° 44' 17.2"	00° 31' 27.4"	166° 54' 37.5"	00° 31' 39.1"	166° 54' 33.8"
13	00° 18' 48.4" N	163° 41' 18.9"	00° 31' 39.1"	166° 54' 33.8"	00° 31' 40.6"	166° 54' 33.5"
14	00° 14' 02.2" N	163° 40' 08.8"	00° 31' 40.6"	166° 54' 33.5"	00° 31' 46.3"	166° 54' 32.1"
15	00° 00' 12.9" N	163° 37' 26.1"	00° 31' 46.3"	166° 54' 32.1"	00° 31' 47.4"	166° 54' 32.0"
16	00° 09' 07.6" S	163° 36' 09.6"	00° 31' 47.4"	166° 54' 32.0"	00° 31' 53.4"	166° 54' 31.3"
17	00° 21' 08.9" S	163° 35' 09.5"	00° 31' 53.4"	166° 54' 31.3"	00° 32' 00.7"	166° 54' 30.9"
18	00° 59' 35.8" S	163° 36' 44.7"	00° 32' 00.7"	166° 54' 30.9"	00° 32' 08.0"	166° 54' 31.9"
19	01° 00' 35.5" S	163° 36' 53.0"	00° 32' 08.0"	166° 54' 31.9"	00° 32' 19.8"	166° 54' 33.6"
20	01° 32' 17.1" S	163° 43' 58.4"	00° 32' 19.8"	166° 54' 33.6"	00° 32' 22.7"	166° 54' 34.5"
21	01° 34' 16.7" S	163° 44' 36.1"	00° 32' 22.7"	166° 54' 34.5"	00° 32' 33.6"	166° 54' 38.0"
22	02° 10' 38.5" S	164° 00' 19.4"	00° 32' 33.6"	166° 54' 38.0"	00° 32' 40.9"	166° 54' 42.0"
23	02° 34' 38.4" S	164° 15' 56.9"	00° 32' 40.9"	166° 54' 42.0"	00° 32' 41.8"	166° 54' 42.7"
24	02° 45' 13.1" S	164° 24' 32.7"	00° 32' 41.8"	166° 54' 42.7"	00° 32' 44.6"	166° 54' 45.1"
25	02° 52' 11.0" S	164° 30' 54.0"	00° 32' 44.6"	166° 54' 45.1"	00° 32' 51.3"	166° 54' 51.6"
26	02° 58' 49.0" S	164° 37' 32.4"	00° 32' 51.3"	166° 54' 51.6"	00° 32' 53.7"	166° 54' 54.1"
27	03° 00' 19.7" S	164° 39' 08.6"	00° 32' 53.7"	166° 54' 54.1"	00° 32' 56.3"	166° 54' 56.9"
28	03° 14' 45.8" S	164° 56' 28.4"	00° 32' 56.3"	166° 54' 56.9"	00° 33' 01.0"	166° 55' 03.2"
29	03° 19' 07.2" S	165° 02' 34.8"	00° 33' 01.0"	166° 55' 03.2"	00° 33' 02.5"	166° 55' 05.4"
30	03° 26' 02.4" S	165° 13' 23.9"	00° 33' 02.5"	166° 55' 05.4"	00° 33' 07.6"	166° 55' 13.9"
31	03° 33' 57.3" S	165° 28' 01.7"	00° 33' 07.6"	166° 55' 13.9"	00° 33' 14.6"	166° 55' 28.3"
32	03° 43' 11.3" S	165° 50' 09.8"	00° 33' 14.6"	166° 55' 28.3"	00° 33' 15.5"	166° 55' 30.9"
33	03° 47' 38.6" S	166° 04' 44.0"	00° 33' 15.5"	166° 55' 30.9"	00° 33' 16.0"	166° 55' 32.6"
34	03° 50' 09.7" S	166° 15' 26.8"	00° 33' 16.0"	166° 53' 32.6"	00° 33' 16.7"	166° 55' 36.4"
35	03° 50' 56.2" S	166° 19' 24.4"	00° 33' 16.7"	166° 55' 36.4"	00° 33' 17.6"	166° 55' 41.1"
36	03° 52' 50.8" S	166° 31' 53.6"	00° 33' 17.6"	166° 55' 41.1"	00° 33' 18.0"	166° 55' 44.1"
37	03° 53' 04.3" S	166° 33' 49.9"	00° 33' 18.0"	166° 55' 44.1"	00° 33' 18.8"	166° 55' 51.2"
33	03° 53' 04.8" S	166° 33' 54.1"	00° 33' 18.8"	166° 55' 51.2"	00° 33' 19.0"	166° 55' 53.6"
39	03° 54' 12.4" S	166° 49' 46.6"	00° 33' 19.0"	166° 55' 53.6"	00° 33' 19.1"	166° 55' 54.4"
40	03° 54' 17.8" S	166° 54' 37.1"	00° 33' 19.1"	166° 55' 54.4"	00° 33' 19.1"	166° 55' 59.8"
41	03° 53' 59.4" S	167° 07' 07.9"	00° 33' 19.1"	166° 55' 59.8"	00° 33' 18.7"	166° 56' 06.3"
42	03° 50' 10.2" S	167° 36' 22.8"	00° 33' 18.7"	166° 56' 06.3"	00° 33' 18.3"	166° 56' 08.4"
43	03° 48' 29.0" S	167° 43' 49.0"	00° 33' 18.3"	166° 56' 08.4"	00° 33' 17.8"	166° 56' 10.5"
44	03° 43' 08.0" S	168° 01' 47.4"	00° 33' 17.8"	166° 56' 10.5"	00° 33' 14.9"	166° 56' 18.8"

200-nautical-mile arc intersections and intermediate points

<u>Point</u>	<u>Latitude (S)</u>	<u>Longitude (E)</u>	<u>Point</u>	<u>Latitude (S)</u>	<u>Longitude (E)</u>	
1	02° 41' 29.7"	165° 55' 28.6"		02° 21' 40.8"	165° 12' 11.0"	
	02° 41' 13.8"	165° 54' 39.4"		02° 21' 09.6"	165° 11' 20.3"	
	02° 40' 57.7"	165° 53' 50.2"		02° 20' 38.2"	165° 10' 29.7"	
	02° 40' 41.4"	165° 53' 01.0"		02° 20' 06.5"	165° 09' 39.3"	
	02° 40' 24.9"	165° 52' 12.0"		02° 19' 34.5"	165° 08' 49.0"	
	02° 40' 08.2"	165° 51' 23.0"		02° 19' 02.3"	165° 07' 58.9"	
	02° 39' 51.3"	165° 50' 34.1"		02° 18' 29.8"	165° 07' 09.0"	
	02° 39' 34.1"	165° 49' 45.2"		02° 17' 57.1"	165° 06' 19.2"	
	02° 39' 16.7"	165° 48' 56.5"		02° 17' 24.2"	165° 05' 29.6"	
	02° 38' 59.2"	165° 48' 07.8"		02° 16' 51.0"	165° 04' 40.1"	
	02° 38' 41.4"	165° 47' 19.2"		02° 16' 17.5"	165° 03' 50.9"	
	2	02° 38' 23.4"	165° 46' 30.6"		02° 15' 43.8"	165° 03' 01.7"
		02° 38' 03.2"	165° 45' 36.8"		02° 15' 09.9"	165° 02' 12.8"
		02° 37' 42.6"	165° 44' 43.0"		02° 14' 35.7"	165° 01' 24.0"
		02° 37' 21.9"	165° 43' 49.3"		02° 14' 01.3"	165° 00' 35.4"
		02° 37' 00.9"	165° 42' 55.8"		02° 13' 26.6"	164° 59' 46.9"
		02° 36' 39.6"	165° 42' 02.3"		02° 12' 51.7"	164° 58' 58.6"
02° 36' 18.0"		165° 41' 09.0"		02° 12' 16.5"	164° 58' 10.5"	
02° 35' 56.3"		165° 40' 15.7"		02° 11' 41.1"	164° 57' 22.6"	
02° 35' 34.2"		165° 39' 22.5"		02° 11' 05.5"	164° 56' 34.9"	
02° 35' 11.9"		165° 38' 29.5"		02° 10' 29.6"	164° 55' 47.3"	
02° 34' 49.3"		165° 37' 36.6"		02° 09' 53.5"	164° 54' 59.9"	
02° 34' 26.5"		165° 36' 43.7"		02° 09' 17.2"	164° 54' 12.7"	
02° 34' 03.4"		165° 35' 51.0"		02° 08' 40.6"	164° 53' 25.6"	
02° 33' 40.1"		165° 34' 58.4"		02° 08' 03.8"	164° 52' 38.8"	
3		02° 33' 16.5"	165° 34' 05.9"		02° 07' 26.7"	164° 51' 52.1"
		02° 32' 51.9"	165° 33' 11.7"		02° 06' 49.5"	164° 51' 05.6"
		02° 32' 27.0"	165° 32' 17.6"		02° 06' 12.0"	164° 50' 19.3"
	02° 32' 01.8"	165° 31' 23.7"		02° 05' 34.2"	164° 49' 33.2"	
	02° 31' 36.3"	165° 30' 29.9"		02° 04' 56.2"	164° 48' 47.2"	
	02° 31' 10.6"	165° 29' 36.2"		02° 04' 18.0"	164° 48' 01.5"	
	02° 30' 44.6"	165° 28' 42.6"		02° 03' 39.6"	164° 47' 15.9"	
	02° 30' 18.4"	165° 27' 49.2"		02° 03' 01.0"	164° 46' 30.6"	
	02° 29' 51.8"	165° 26' 55.9"		02° 02' 22.1"	164° 45' 45.4"	
	02° 29' 25.0"	165° 26' 02.7"		02° 01' 43.0"	164° 45' 00.4"	
	02° 28' 58.0"	165° 25' 09.7"		02° 01' 03.6"	164° 44' 15.6"	
	02° 28' 30.7"	165° 24' 16.8"		02° 00' 24.1"	164° 43' 31.1"	
	02° 28' 03.1"	165° 23' 24.0"		01° 59' 44.3"	164° 42' 46.6"	
	02° 27' 35.2"	165° 22' 31.4"		01° 59' 04.3"	164° 42' 02.4"	
	02° 27' 07.1"	165° 21' 38.9"		01° 58' 24.1"	164° 41' 18.4"	
	02° 26' 38.8"	165° 20' 46.6"	4	01° 57' 43.7"	164° 40' 34.6"	
	02° 26' 10.1"	165° 19' 54.4"		01° 57' 12.4"	164° 40' 01.0"	
02° 25' 41.2"	165° 19' 02.3"		01° 56' 41.0"	164° 39' 27.5"		
02° 25' 12.1"	165° 18' 10.4"		01° 56' 09.5"	164° 38' 54.2"		
02° 24' 42.7"	165° 17' 18.6"	5	01° 55' 37.8"	164° 38' 20.9"		
02° 24' 13.0"	165° 16' 27.0"		01° 55' 00.8"	164° 37' 42.4"		
02° 23' 43.1"	165° 15' 35.4"		01° 54' 23.6"	164° 37' 04.0"		
02° 23' 12.9"	165° 14' 44.1"		01° 53' 46.2"	164° 36' 25.8"		
02° 22' 42.5"	165° 13' 52.9"		01° 53' 08.7"	164° 35' 47.8"		
02° 22' 11.8"	165° 13' 01.9"		01° 52' 31.0"	164° 35' 09.9"		

<u>Point</u>	<u>Latitude (S)</u>	<u>Longitude (E)</u>	<u>Point</u>	<u>Latitude (S)</u>	<u>Longitude (E)</u>
	01° 51' 53.2"	164° 34' 32.2"		01° 16' 02.3"	164° 05' 55.1"
	01° 51' 15.1"	164° 33' 54.6"		01° 15' 12.9"	164° 05' 24.3"
	01° 50' 36.9"	164° 33' 17.3"		01° 14' 23.3"	164° 04' 53.7"
	01° 49' 58.6"	164° 32' 40.1"		01° 13' 33.6"	164° 04' 23.3"
	01° 49' 20.0"	164° 32' 03.0"		01° 12' 43.8"	164° 03' 53.1"
	01° 48' 41.3"	164° 31' 26.1"		01° 11' 53.8"	164° 03' 23.2"
	01° 48' 02.5"	164° 30' 49.5"		01° 11' 03.7"	164° 02' 53.6"
6	01° 47' 23.4"	164° 30' 12.9"		01° 10' 13.4"	164° 02' 24.2"
	01° 46' 51.0"	164° 29' 42.4"		01° 09' 23.0"	164° 01' 55.0"
	01° 46' 18.5"	164° 29' 12.0"		01° 08' 32.4"	164° 01' 26.0"
	01° 45' 45.9"	164° 28' 41.7"		01° 07' 41.7"	164° 00' 57.3"
	01° 45' 13.1"	164° 28' 11.5"		01° 06' 50.9"	164° 00' 28.9"
7	01° 44' 40.3"	164° 27' 41.5"		01° 05' 59.9"	164° 00' 00.7"
	01° 44' 09.0"	164° 27' 13.1"		01° 05' 08.8"	163° 59' 32.7"
	01° 43' 37.6"	164° 26' 44.7"		01° 04' 17.5"	163° 59' 05.0"
8	01° 43' 06.1"	164° 26' 16.5"		01° 03' 26.2"	163° 58' 37.6"
	01° 42' 27.5"	164° 25' 42.3"		01° 02' 34.6"	163° 58' 10.3"
	01° 41' 48.9"	164° 25' 08.2"		01° 01' 43.0"	163° 57' 43.4"
	01° 41' 10.1"	164° 24' 34.3"		01° 00' 51.2"	163° 57' 16.7"
	01° 40' 31.0"	164° 24' 00.5"		00° 59' 59.3"	163° 56' 50.2"
	01° 39' 52.0"	164° 23' 26.9"		00° 59' 07.3"	163° 56' 24.0"
9	01° 39' 12.7"	164° 22' 53.5"		00° 58' 15.1"	163° 55' 58.0"
	01° 38' 29.4"	164° 22' 16.9"		00° 57' 22.8"	163° 55' 32.3"
	01° 37' 45.8"	164° 21' 40.4"	11	00° 56' 30.4"	163° 55' 06.8"
	01° 37' 02.1"	164° 21' 04.2"		00° 55' 37.4"	163° 54' 41.3"
	01° 36' 18.2"	164° 20' 28.2"		00° 54' 44.3"	163° 54' 16.1"
	01° 35' 34.2"	164° 19' 52.5"		00° 53' 51.0"	163° 53' 51.2"
	01° 34' 49.9"	164° 19' 16.9"		00° 52' 57.6"	163° 53' 26.5"
	01° 34' 05.6"	164° 18' 41.5"		00° 52' 04.1"	163° 53' 02.1"
	01° 33' 21.0"	164° 18' 06.3"		00° 51' 10.5"	163° 52' 37.9"
	01° 32' 36.3"	164° 17' 31.4"		00° 50' 16.8"	163° 52' 14.0"
	01° 31' 51.4"	164° 16' 56.6"		00° 49' 22.9"	163° 51' 50.4"
	01° 31' 06.3"	164° 16' 22.1"		00° 48' 29.0"	163° 51' 27.0"
	01° 30' 21.1"	164° 15' 47.8"		00° 47' 34.9"	163° 51' 03.8"
	01° 29' 35.7"	164° 15' 13.6"		00° 46' 40.7"	163° 50' 41.0"
	01° 28' 50.2"	164° 14' 39.7"		00° 45' 46.4"	163° 50' 18.4"
10	01° 28' 04.5"	164° 14' 06.1"		00° 44' 52.0"	163° 49' 56.1"
	01° 27' 17.5"	164° 13' 31.7"		00° 43' 57.4"	163° 49' 34.0"
	01° 26' 30.3"	164° 12' 57.6"		00° 43' 02.8"	163° 49' 12.2"
	01° 25' 42.9"	164° 12' 23.7"		00° 42' 08.1"	163° 48' 50.6"
	01° 24' 55.4"	164° 11' 50.1"		00° 41' 13.2"	163° 48' 29.4"
	01° 24' 07.8"	164° 11' 16.6"		00° 40' 18.3"	163° 48' 08.4"
	01° 23' 19.9"	164° 10' 43.4"		00° 39' 23.2"	163° 47' 47.6"
	01° 22' 31.9"	164° 10' 10.5"		00° 38' 28.1"	163° 47' 27.1"
	01° 21' 43.8"	164° 09' 37.7"		00° 37' 32.8"	163° 47' 06.9"
	01° 20' 55.5"	164° 09' 05.2"		00° 36' 37.5"	163° 46' 47.0"
	01° 20' 07.0"	164° 08' 33.0"		00° 35' 42.0"	163° 46' 27.3"
	01° 19' 18.3"	164° 08' 00.9"		00° 34' 46.5"	163° 46' 07.9"
	01° 18' 29.6"	164° 07' 29.1"		00° 33' 50.8"	163° 45' 48.8"
	01° 17' 40.6"	164° 06' 57.6"		00° 32' 55.1"	163° 45' 29.9"
	01° 16' 51.5"	164° 06' 26.2"		00° 31' 59.3"	163° 45' 11.3"

<u>Point</u>	<u>Latitude (S)</u>	<u>Longitude (E)</u>	<u>Point</u>	<u>Latitude (S)</u>	<u>Longitude (E)</u>
	00° 31' 03.4"	163° 44' 53.0"		00° 12' 49.1"	163° 35' 46.6"
	00° 30' 07.4"	163° 44' 35.0"		00° 13' 44.6"	163° 35' 41.4"
12	00° 29' 11.3"	163° 44' 17.2"		00° 14' 40.0"	163° 35' 36.6"
	00° 28' 19.7"	163° 44' 01.0"		00° 15' 35.5"	163° 35' 31.9"
	00° 27' 28.4"	163° 43' 45.2"		00° 16' 31.0"	163° 35' 27.6"
	00° 26' 36.5"	163° 43' 29.5"		00° 17' 26.6"	163° 35' 23.5"
	00° 25' 44.7"	163° 43' 14.0"		00° 18' 22.1"	163° 35' 19.6"
	00° 24' 52.9"	163° 42' 58.8"		00° 19' 17.7"	163° 35' 16.0"
	00° 24' 01.1"	163° 42' 43.9"		00° 20' 13.3"	163° 35' 12.6"
	00° 23' 09.1"	163° 42' 29.1"	17	00° 21' 08.9"	163° 35' 09.5"
	00° 22' 17.1"	163° 42' 14.6"		00° 22' 08.1"	163° 35' 06.5"
	00° 21' 25.0"	163° 42' 00.3"		00° 23' 07.3"	163° 35' 03.7"
	00° 20' 32.9"	163° 41' 46.3"		00° 24' 06.6"	163° 35' 01.3"
	00° 19' 40.7"	163° 41' 32.4"		00° 25' 05.8"	163° 34' 59.1"
13	00° 18' 48.4"	163° 41' 18.9"		00° 26' 05.1"	163° 34' 57.2"
	00° 18' 00.8"	163° 41' 06.7"		00° 27' 04.4"	163° 34' 55.6"
	00° 17' 13.2"	163° 40' 54.7"		00° 28' 03.6"	163° 34' 54.3"
	00° 16' 25.5"	163° 40' 42.9"		00° 29' 02.9"	163° 34' 53.2"
	00° 15' 37.8"	163° 40' 31.4"		00° 30' 02.2"	163° 34' 52.5"
	00° 14' 50.0"	163° 40' 20.0"		00° 31' 01.5"	163° 34' 52.0"
14	00° 14' 02.2"	163° 40' 08.8"		00° 32' 00.8"	163° 34' 51.9"
	00° 13' 07.3"	163° 39' 56.1"		00° 33' 00.1"	163° 34' 52.0"
	00° 12' 12.3"	163° 39' 43.8"		00° 33' 59.4"	163° 34' 52.4"
	00° 11' 17.3"	163° 39' 31.6"		00° 34' 58.7"	163° 34' 53.1"
	00° 10' 22.2"	163° 39' 19.8"		00° 35' 58.0"	163° 34' 54.1"
	00° 09' 27.1"	163° 39' 08.2"		00° 36' 57.2"	163° 34' 55.4"
	00° 08' 31.9"	163° 38' 56.8"		00° 37' 56.5"	163° 34' 57.0"
	00° 07' 36.6"	163° 38' 45.7"		00° 38' 55.8"	163° 34' 58.9"
	00° 06' 41.3"	163° 38' 34.9"		00° 39' 55.0"	163° 35' 01.0"
	00° 05' 46.0"	163° 38' 24.3"		00° 40' 54.3"	163° 35' 03.5"
	00° 04' 50.6"	163° 38' 13.9"		00° 41' 53.5"	163° 35' 06.2"
	00° 03' 55.2"	163° 38' 03.9"		00° 42' 52.7"	163° 35' 09.2"
	00° 02' 59.7"	163° 37' 54.0"		00° 43' 51.9"	163° 35' 12.5"
	00° 02' 04.1"	163° 37' 44.5"		-00° 44' 51.1"	163° 35' 16.1"
	00° 01' 08.6"	163° 37' 35.2"		-00° 45' 50.3"	163° 35' 20.0"
15	00° 00' 12.9"	163° 37' 26.1"		-00° 46' 49.4"	163° 35' 24.2"
	00° 00' 42.9"	163° 37' 17.3"		-00° 47' 48.5"	163° 35' 28.6"
	00° 01' 38.9"	163° 37' 08.8"		-00° 48' 47.6"	163° 35' 33.4"
	00° 02' 34.8"	163° 37' 00.5"		-00° 49' 46.7"	163° 35' 38.4"
	00° 03' 30.8"	163° 36' 52.4"		-00° 50' 45.8"	163° 35' 43.8"
	00° 04' 26.9"	163° 36' 44.6"		-00° 51' 44.8"	163° 35' 49.4"
	00° 05' 22.9"	163° 36' 37.1"		-00° 52' 43.8"	163° 35' 55.3"
	00° 06' 19.0"	163° 36' 29.8"		-00° 53' 42.7"	163° 36' 01.5"
	00° 07' 15.2"	163° 36' 22.8"		-00° 54' 41.7"	163° 36' 08.0"
	00° 08' 11.4"	163° 36' 16.1"		-00° 55' 40.6"	163° 36' 14.7"
16	00° 09' 07.6"	163° 36' 09.6"		-00° 56' 39.4"	163° 36' 21.8"
	00° 10' 02.9"	163° 36' 03.5"		-00° 57' 38.3"	163° 36' 29.1"
	00° 10' 58.3"	163° 35' 57.6"		-00° 58' 37.1"	163° 36' 36.8"
	00° 11' 53.7"	163° 35' 52.0"			

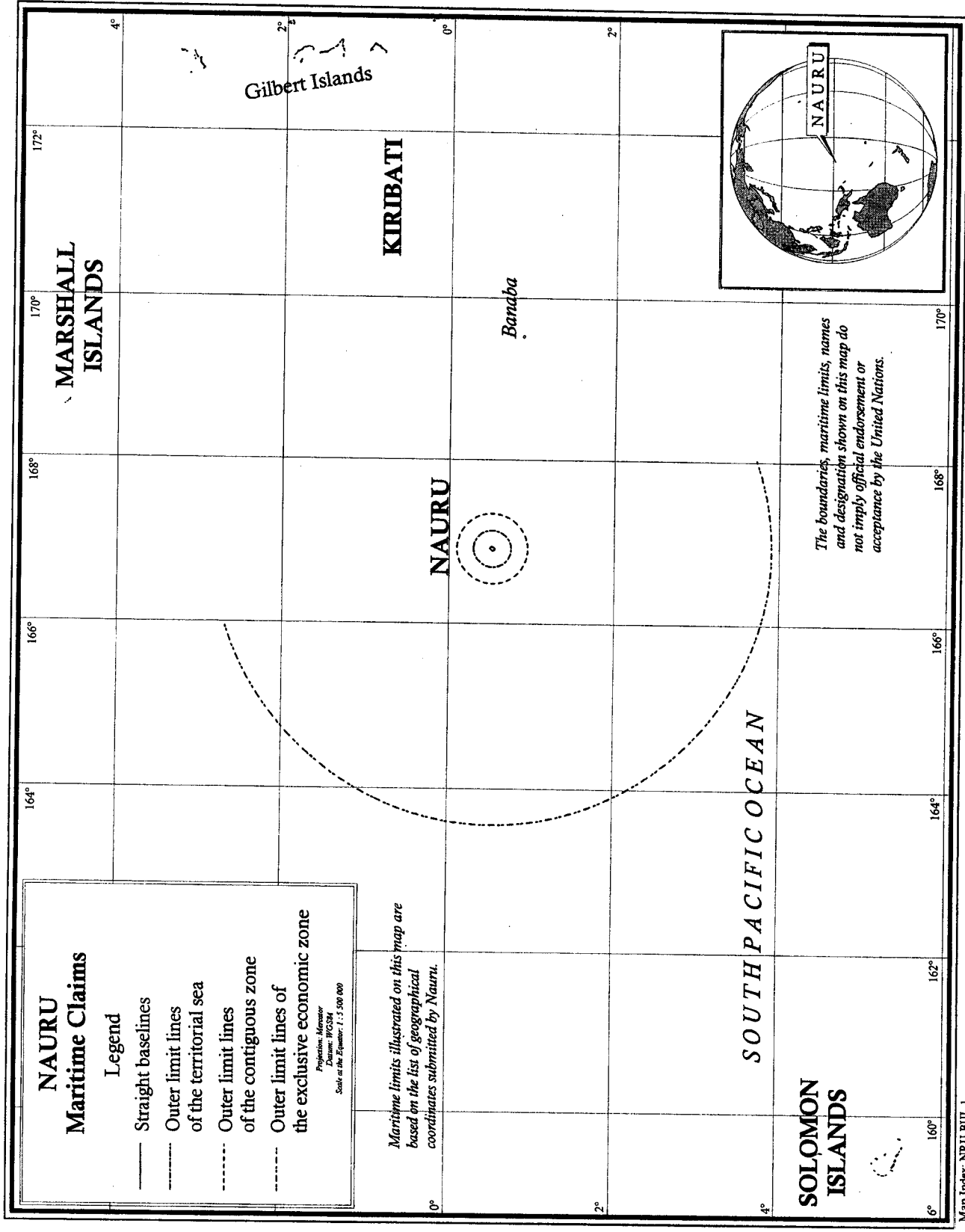
<u>Point</u>	<u>Latitude (S)</u>	<u>Longitude (E)</u>	<u>Point</u>	<u>Latitude (S)</u>	<u>Longitude (E)</u>
18	-00° 59' 35.8"	163° 36' 44.7"	21	-01° 34' 16.7"	163° 44' 36.1"
	-01° 00' 05.7"	163° 36' 48.8"		-01° 35' 13.4"	163° 44' 54.4"
19	-01° 00' 35.5"	163° 36' 533.0"		-01° 36' 09.9"	163° 45' 13.0"
	-01° 01' 34.1"	163° 37' 01.4"		-01° 37' 06.4"	163° 45' 31.8"
	-01° 02' 32.5"	163° 37' 10.0"		-01° 38' 02.8"	163° 45' 51.0"
	-01° 03' 31.0"	163° 37' 19.0"		-01° 38' 59.1"	163° 46' 10.4"
	-01° 04' 29.4"	163° 37' 28.2"		-01° 39' 55.3"	163° 46' 30.0"
	-01° 05' 27.7"	163° 37' 37.7"		-01° 40' 51.4"	163° 46' 50.0"
	-01° 06' 26.0"	163° 37' 47.5"		-01° 41' 47.4"	163° 47' 10.2"
	-01° 07' 24.3"	163° 37' 57.6"		-01° 42' 43.3"	163° 47' 30.7"
	-01° 08' 22.5"	163° 38' 08.0"		-01° 43' 39.1"	163° 47' 51.5"
	-01° 09' 20.6"	163° 38' 18.6"		-01° 44' 34.8"	163° 48' 12.5"
	-01° 10' 18.7"	163° 38' 29.6"		-01° 45' 30.3"	163° 48' 33.8"
	-01° 11' 16.8"	163° 38' 40.8"		-01° 46' 25.8"	163° 48' 55.4"
	-01° 12' 14.7"	163° 38' 52.3"		-01° 47' 21.2"	163° 49' 17.3"
	-01° 13' 12.7"	163° 39' 04.0"		-01° 48' 16.4"	163° 49' 39.4"
	-01° 14' 10.5"	163° 39' 16.1"		-01° 49' 11.6"	163° 50' 01.8"
	-01° 15' 08.4"	163° 39' 28.5"		-01° 50' 06.6"	163° 50' 24.5"
	-01° 16' 06.1"	163° 39' 41.1"		-01° 51' 01.6"	163° 50' 47.4"
	-01° 17' 03.8"	163° 39' 54.0"		-01° 51' 56.4"	163° 51' 10.6"
	-01° 18' 01.4"	163° 40' 07.2"		-01° 52' 51.1"	163° 51' 34.1"
	-01° 18' 59.0"	163° 40' 20.6"		-01° 53' 45.6"	163° 51' 57.9"
	-01° 19' 56.5"	163° 40' 34.4"		-01° 54' 40.1"	163° 52' 21.9"
	-01° 20' 53.9"	163° 40' 48.4"		-01° 55' 34.4"	163° 52' 46.2"
	-01° 21' 51.2"	163° 41' 02.7"		-01° 56' 28.6"	163° 53' 10.7"
	-01° 22' 48.5"	163° 41' 17.3"		-01° 57' 22.7"	163° 53' 35.6"
	-01° 23' 45.7"	163° 41' 32.2"		-01° 58' 16.7"	163° 54' 00.6"
	-01° 24' 42.8"	163° 41' 47.3"		-01° 59' 10.5"	163° 54' 26.0"
	-01° 25' 39.9"	163° 42' 02.7"		-02° 00' 04.3"	163° 54' 51.6"
	-01° 26' 36.9"	163° 42' 18.4"		-02° 00' 57.9"	163° 55' 17.5"
	-01° 27' 33.8"	163° 42' 34.4"		-02° 01' 51.3"	163° 55' 43.6"
	-01° 28' 30.6"	163° 42' 50.7"		-02° 02' 44.6"	163° 56' 10.0"
	-01° 29' 27.3"	163° 43' 07.2"		-02° 03' 37.8"	163° 56' 36.7"
	-01° 30' 24.0"	163° 43' 24.0"		-02° 04' 30.9"	163° 57' 03.6"
	-01° 31' 20.6"	163° 43' 41.1"		-02° 05' 23.8"	163° 57' 30.8"
20	-01° 32' 17.1"	163° 43' 58.4"		-02° 06' 16.6"	163° 57' 58.3"
	-01° 32' 57.0"	163° 44' 10.9"		-02° 07' 09.3"	163° 58' 26.0"
	-01° 33' 36.9"	163° 44' 23.4"		-02° 08' 01.8"	163° 58' 53.9"

<u>Point</u>	<u>Latitude (S)</u>	<u>Longitude (E)</u>	<u>Point</u>	<u>Latitude (S)</u>	<u>Longitude (E)</u>
	-02° 08' 54.1"	163° 59' 22.2"		-02° 43' 09.0"	164° 22' 46.1"
	-02° 09' 46.4"	163° 59' 50.6"		-02° 43' 50.5"	164° 23' 21.4"
22	-02° 10' 38.5"	164° 00' 19.4"		-02° 44' 31.9"	164° 23' 57.0"
	-02° 11' 28.6"	164° 00' 47.3"	24	-02° 45' 13.1"	164° 24' 32.7"
	-02° 12' 18.6"	164° 01' 15.4"		-02° 45' 55.7"	164° 25' 09.9"
	-02° 13' 08.4"	164° 01' 43.8"		-02° 46' 38.1"	164° 25' 47.4"
	-02° 13' 58.1"	164° 02' 12.4"		-02° 47' 20.3"	164° 26' 25.0"
	-02° 14' 47.6"	164° 02' 41.3"		-02° 48' 02.4"	164° 27' 02.9"
	-02° 15' 37.0"	164° 03' 10.3"		-02° 48' 44.3"	164° 27' 40.9"
	-02° 16' 26.3"	164° 03' 39.6"		-02° 49' 26.0"	164° 28' 19.1"
	-02° 17' 15.4"	164° 04' 09.2"		-02° 50' 07.5"	164° 28' 57.6"
	-02° 18' 04.4"	164° 04' 39.0"		-02° 50' 48.9"	164° 29' 36.2"
	-02° 18' 53.3"	164° 05' 09.0"		-02° 51' 30.0"	164° 30' 15.0"
	-02° 19' 42.0"	164° 05' 39.2"	25	-02° 52' 11.0"	164° 30' 54.1"
	-02° 20' 30.5"	164° 06' 09.7"		-02° 52' 51.7"	164° 31' 33.1"
	-02° 21' 18.9"	164° 06' 40.4"		-02° 53' 32.1"	164° 32' 12.2"
	-02° 22' 07.2"	164° 07' 11.3"		-02° 54' 12.4"	164° 32' 51.6"
	-02° 22' 55.3"	164° 07' 42.5"		-02° 54' 52.5"	164° 33' 31.2"
	-02° 23' 43.3"	164° 08' 13.9"		-02° 55' 32.3"	164° 34' 10.9"
	-02° 24' 31.1"	164° 08' 45.5"		-02° 56' 12.1"	164° 34' 50.9"
	-02° 25' 18.7"	164° 09' 17.4"		-02° 56' 51.6"	164° 35' 31.0"
	-02° 26' 06.2"	164° 09' 49.4"		-02° 57' 30.9"	164° 36' 11.3"
	-02° 26' 53.6"	164° 10' 21.7"		-02° 58' 10.0"	164° 36' 51.8"
	-02° 27' 40.8"	164° 10' 54.2"	26	-02° 58' 49.0"	164° 37' 32.4"
	-02° 28' 27.8"	164° 11' 27.0"		-02° 59' 19.3"	164° 38' 04.4"
	-02° 29' 14.7"	164° 11' 59.9"		-02° 59' 49.6"	164° 38' 36.4"
	-02° 30' 01.4"	164° 12' 33.1"	27	-03° 00' 19.7"	164° 39' 08.6"
	-02° 30' 48.0"	164° 13' 06.5"		-03° 00' 58.1"	164° 39' 5.0"
	-02° 31' 34.4"	164° 13' 40.2"		-03° 01' 36.3"	164° 40' 31.5"
	-02° 32' 20.6"	164° 14' 14.0"		-03° 02' 14.3"	164° 41' 13.2"
	-02° 33' 06.7"	164° 14' 48.1"		-03° 02' 52.1"	164° 41' 55.1"
	-02° 33' 52.6"	164° 15' 22.4"		-03° 03' 29.8"	164° 42' 37.1"
23	-02° 34' 38.4"	164° 15' 56.9"		-03° 04' 07.2"	164° 43' 19.3"
	-02° 34' 21.8"	164° 16' 29.9"		-03° 04' 44.4"	164° 44' 01.7"
	-02° 36' 05.0"	164° 17' 03.1"		-03° 05' 21.4"	164° 44' 44.3"
	-02° 36' 48.1"	164° 17' 36.6"		-03° 05' 58.2"	164° 45' 27.1"
	-02° 37' 31.1"	164° 18' 10.2"		-03° 06' 34.9"	164° 46' 10.0"
	-02° 38' 13.8"	164° 18' 44.0"		-03° 07' 11.3"	164° 46' 53.1"
	-02° 38' 56.5"	164° 19' 18.0"		-03° 07' 47.5"	164° 47' 36.4"
	-02° 39' 39.0"	164° 19' 52.2"		-03° 08' 23.5"	164° 48' 19.8"
	-02° 40' 21.3"	164° 20' 26.6"		-03° 08' 59.3"	164° 49' 03.4"
	-02° 41' 03.4"	164° 21' 01.2"		-03° 09' 34.9"	164° 49' 47.2"
	-02° 41' 45.4"	164° 21' 36.0"		-03° 10' 10.3"	164° 50' 31.1"
	-02° 42' 27.3"	164° 22' 10.9"		-03° 10' 45.4"	164° 51' 15.2"

<u>Point</u>	<u>Latitude (S)</u>	<u>Longitude (E)</u>	<u>Point</u>	<u>Latitude (S)</u>	<u>Longitude (E)</u>
	-03° 11' 20.4"	164° 51' 59.5"		-03° 33' 08.2"	165° 26' 22.3"
	-03° 11' 55.2"	164° 52' 43.9"		-03° 33' 32.9"	165° 27' 11.9"
	-03° 12' 29.7"	164° 53' 28.5"	31	-03° 33' 57.3"	165° 28' 01.7"
	-03° 13' 04.1"	164° 54' 13.2"		-03° 34' 22.5"	165° 28' 53.5"
	-03° 13' 38.2"	164° 54' 58.1"		-03° 34' 47.5"	165° 29' 45.4"
28	-03° 14' 12.1"	164° 55' 43.2"		-03° 35' 12.2"	165° 30' 37.4"
	-03° 14' 45.8"	164° 56' 28.4"		-03° 35' 36.7"	165° 31' 29.6"
	-03° 15' 19.1"	164° 57' 13.7"		-03° 36' 00.9"	165° 32' 21.8"
	-03° 15' 52.5"	164° 57' 59.1"		-03° 36' 24.8"	165° 33' 14.2"
	-03° 16' 25.5"	164° 58' 44.7"		-03° 36' 48.5"	165° 34' 06.7"
	-03° 16' 58.2"	164° 59' 30.4"		-03° 37' 12.0"	165° 34' 59.3"
	-03° 17' 30.8"	165° 00' 16.2"		-03° 37' 35.2"	165° 35' 52.0"
	-03° 18' 03.2"	165° 01' 02.3"		-03° 37' 58.1"	165° 36' 44.9"
	-03° 18' 35.3"	165° 01' 48.4"		-03° 38' 20.8"	165° 37' 37.8"
29	-03° 19' 07.2"	165° 02' 34.8"		-03° 38' 43.2"	165° 38' 30.9"
	-03° 19' 38.3"	165° 03' 20.2"		-03° 39' 05.4"	165° 39' 24.0"
	-03° 20' 09.1"	165° 04' 05.8"		-03° 39' 27.3"	165° 40' 17.3"
	-03° 20' 39.7"	165° 04' 51.6"		-03° 39' 49.0"	165° 41' 10.6"
	-03° 21' 10.1"	165° 05' 37.5"		-03° 40' 10.4"	165° 42' 04.1"
	-03° 21' 40.3"	165° 06' 23.5"		-03° 40' 31.5"	165° 42' 57.7"
	-03° 22' 10.3"	165° 07' 09.7"		-03° 40' 52.4"	165° 43' 51.4"
	-03° 22' 40.1"	165° 07' 56.0"		-03° 41' 13.0"	165° 44' 45.1"
	-03° 23' 09.6"	165° 08' 42.4"		-03° 41' 33.4"	165° 45' 39.0"
	-03° 23' 39.0"	165° 09' 29.0"		-03° 41' 53.5"	165° 46' 33.0"
	-03° 24' 08.1"	165° 10' 15.7"		-03° 42' 13.3"	165° 47' 27.0"
	-03° 24' 37.0"	165° 11' 02.6"		-03° 42' 32.9"	165° 48' 21.2"
	-03° 25' 05.7"	165° 11' 49.6"		-03° 42' 52.2"	165° 49' 15.4"
	-03° 25' 34.2"	165° 12' 36.7"	32	-03° 43' 11.3"	165° 50' 09.8"
30	-03° 26' 02.4"	165° 13' 23.9"		-03° 43' 29.9"	165° 51' 03.8"
	-03° 26' 30.4"	165° 14' 11.6"		-03° 43' 48.3"	165° 51' 57.9"
	-03° 26' 58.8"	165° 14' 59.4"		-03° 44' 06.5"	165° 52' 52.1"
	-03° 27' 26.7"	165° 15' 47.4"		-03° 44' 24.4"	165° 53' 46.4"
	-03° 27' 54.3"	165° 16' 35.5"		-03° 44' 42.0"	165° 54' 40.8"
	-03° 28' 21.7"	165° 17' 23.7"		-03° 44' 59.3"	165° 55' 35.2"
	-03° 28' 48.9"	165° 18' 12.1"		-03° 45' 16.4"	165° 56' 29.7"
	-03° 29' 15.8"	165° 19' 00.6"		-03° 45' 33.3"	165° 57' 24.3"
	-03° 29' 42.6"	165° 19' 49.1"		-03° 45' 49.9"	165° 58' 19.0"
	-03° 30' 09.1"	165° 20' 37.9"		-03° 46' 06.2"	165° 59' 13.8"
	-03° 30' 35.3"	165° 21' 26.7"		-03° 46' 22.2"	166° 00' 08.6"
	-03° 31' 01.4"	165° 22' 15.7"		-03° 46' 38.0"	166° 01' 03.6"
	-03° 31' 27.2"	165° 23' 04.8"		-03° 46' 53.6"	166° 01' 58.6"
	-03° 31' 52.8"	165° 23' 54.0"		-03° 47' 08.8"	166° 02' 53.6"
	-03° 32' 18.2"	165° 24' 43.1"		-03° 47' 23.8"	166° 03' 48.8"
	-03° 32' 43.3"	165° 25' 32.7"			

<u>Point</u>	<u>Latitude (S)</u>	<u>Longitude (E)</u>	<u>Point</u>	<u>Latitude (S)</u>	<u>Longitude (E)</u>
33	-03° 47' 38.6"	166° 04' 44.0"		-03° 53' 46.1"	166° 41' 21.6"
	-03° 47' 52.5"	166° 05' 37.2"		-03° 53' 50.1"	166° 42' 17.7"
	-03° 48' 06.2"	166° 06' 30.5"		-03° 53' 53.8"	166° 43' 13.8"
	-03° 48' 19.7"	166° 07' 23.9"		-03° 53' 57.2"	166° 44' 09.8"
	-03° 48' 32.9"	166° 08' 17.3"		-03° 54' 00.4"	166° 45' 05.9"
	-03° 48' 45.9"	166° 09' 10.8"		-03° 54' 03.4"	166° 46' 02.0"
	-03° 48' 58.6"	166° 10' 04.4"		-03° 54' 06.0"	166° 46' 58.2"
	-03° 49' 11.1"	166° 10' 58.0"		-03° 54' 08.4"	166° 47' 54.3"
	-03° 49' 23.3"	166° 11' 51.6"		-03° 54' 10.5"	166° 48' 50.5"
	-03° 49' 35.3"	166° 12' 45.4"	39	-03° 54' 12.4"	166° 49' 46.6"
	-03° 49' 47.0"	166° 13' 39.1"		-03° 54' 13.8"	166° 50' 35.0"
	-03° 49' 58.5"	166° 14' 33.0"		-03° 54' 15.0"	166° 51' 23.4"
34	-03° 50' 09.7"	166° 15' 26.8"		-03° 54' 16.0"	166° 52' 11.8"
	-03° 50' 19.4"	166° 16' 14.3"		-03° 54' 16.8"	166° 53' 00.3"
	-03° 50' 28.9"	166° 17' 01.7"		-03° 54' 17.4"	166° 53' 48.7"
	-03° 50' 38.2"	166° 17' 49.3"	40	-03° 54' 17.8"	166° 54' 37.1"
	-03° 50' 47.3"	166° 18' 36.8"		-03° 54' 18.1"	166° 55' 30.7"
35	-03° 50' 56.2"	166° 19' 24.4"		-03° 54' 18.1"	166° 56' 24.4"
	-03° 51' 06.0"	166° 20' 17.6"		-03° 54' 17.8"	166° 57' 18.0"
	-03° 51' 15.5"	166° 21' 10.9"		-03° 54' 17.4"	166° 58' 11.7"
	-03° 51' 24.8"	166° 22' 04.3"		-03° 54' 16.7"	166° 59' 05.3"
	-03° 51' 33.8"	166° 22' 57.7"		-03° 54' 15.7"	166° 59' 59.0"
	-03° 51' 42.6"	166° 23' 51.1"		-03° 54' 14.5"	166° 00' 52.6"
	-03° 51' 51.2"	166° 24' 44.6"		-03° 54' 13.1"	166° 01' 46.3"
	-03° 51' 59.5"	166° 25' 38.0"		-03° 54' 11.4"	166° 02' 39.9"
	-03° 52' 07.5"	166° 26' 31.6"		-03° 54' 09.5"	166° 03' 33.5"
	-03° 52' 15.4"	166° 27' 25.2"		-03° 54' 07.3"	166° 04' 27.4"
	-03° 52' 23.2"	166° 28' 18.8"		-03° 54' 04.9"	166° 05' 20.7"
	-03° 52' 30.3"	166° 29' 12.4"		-03° 54' 02.3"	166° 06' 14.3"
	-03° 52' 37.4"	166° 30' 06.1"	41	-03° 53' 59.4"	166° 07' 07.9"
	-03° 52' 44.2"	166° 30' 59.8"		-03° 53' 55.9"	167° 08' 06.8"
36	-03° 52' 50.8"	166° 31' 53.6"		-03° 53' 52.2"	167° 09' 05.7"
	-03° 52' 55.5"	166° 32' 32.3"		-03° 53' 48.2"	167° 10' 04.7"
	-03° 53' 00.0"	166° 33' 11.1"		-03° 53' 43.9"	167° 11' 03.5"
37	-03° 53' 04.3"	166° 33' 49.9"		-03° 53' 39.3"	167° 12' 02.4"
	-03° 53' 04.6"	166° 33' 52.0"		-03° 53' 34.4"	167° 13' 01.3"
38	-03° 53' 04.8"	166° 23' 54.1"		-03° 53' 29.3"	167° 14' 00.1"
	-03° 53' 10.9"	166° 34' 49.9"		-03° 53' 23.8"	167° 14' 58.9"
	-03° 53' 16.7"	166° 35' 45.8"		-03° 53' 18.1"	167° 15' 57.6"
	-03° 53' 22.3"	166° 36' 41.7"		-03° 53' 12.0"	167° 16' 56.4"
	-03° 53' 27.6"	166° 37' 37.7"		-03° 53' 05.7"	167° 17' 55.1"
	-03° 53' 32.6"	166° 38' 33.6"		-03° 52' 59.0"	167° 18' 53.8"
	-03° 53' 37.4"	166° 39' 29.6"		-03° 52' 52.1"	167° 19' 52.4"
	-03° 53' 41.9"	166° 40' 25.6"		-03° 52' 44.9"	167° 20' 51.0"

<u>Point</u>	<u>Latitude (S)</u>	<u>Longitude (E)</u>	<u>Point</u>	<u>Latitude (S)</u>	<u>Longitude (E)</u>
	-03° 52' 37.4"	167° 21' 49.6"		-03° 48' 03.9"	167° 45' 28.9"
	-03° 52' 29.6"	167° 22' 48.1"		-03° 47' 51.0"	167° 46' 18.7"
	-03° 52' 21.5"	167° 23' 46.6"		-03° 47' 37.9"	167° 47' 08.6"
	-03° 52' 13.2"	167° 24' 45.1"		-03° 47' 24.6"	167° 47' 58.3"
	-03° 52' 04.5"	167° 25' 43.5"		-03° 47' 11.0"	167° 48' 48.0"
	-03° 51' 55.6"	167° 26' 41.8"		-03° 46' 57.3"	167° 49' 37.7"
	-03° 51' 46.3"	167° 27' 40.2"		-03° 46' 43.3"	167° 50' 27.2"
	-03° 51' 36.8"	167° 28' 38.4"		-03° 46' 29.1"	167° 51' 16.8"
	-03° 51' 27.0"	167° 29' 36.7"	44	-03° 46' 14.7"	167° 52' 06.2"
	-03° 51' 16.9"	167° 30' 34.9"			
	-03° 51' 06.5"	167° 31' 33.0"			
	-03° 50' 55.8"	167° 32' 31.1"			
	-03° 50' 44.9"	167° 33' 29.1"			
	-03° 50' 33.6"	167° 34' 27.1"			
	-03° 50' 22.1"	167° 35' 25.0"			
42	-03° 50' 10.2"	167° 36' 22.8"			
	-03° 49' 59.8"	167° 37' 12.6"			
	-03° 49' 49.2"	167° 38' 02.3"			
	-03° 49' 38.4"	167° 38' 52.0"			
	-03° 49' 27.4"	167° 39' 41.6"			
	-03° 49' 16.1"	167° 40' 31.2"			
	-03° 49' 04.6"	167° 41' 20.7"			
	-03° 48' 53.0"	167° 42' 10.2"			
	-03° 48' 41.1"	167° 42' 59.6"			
43	-03° 48' 29.0"	167° 43' 49.0"			
	-03° 48' 16.5"	167° 44' 38.9"			



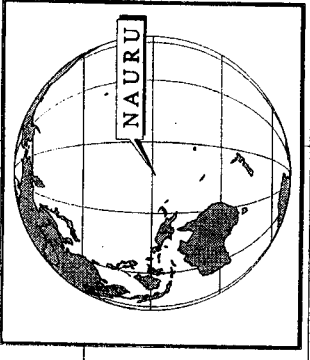
NAURU
Maritime Claims

Legend

- Straight baselines
- - - Outer limit lines of the territorial sea
- - - Outer limit lines of the contiguous zone
- - - Outer limit lines of the exclusive economic zone

*Projection: Mercator
Datum: WGS84
Scale at the Equator: 1 : 3,500,000*

Maritime limits illustrated on this map are based on the list of geographical coordinates submitted by Nauru.



The boundaries, maritime limits, names and designation shown on this map do not imply official endorsement or acceptance by the United Nations.

3. United States of America

Contiguous zone of the United States. Proclamation by the President of the United States of 2 September 1999³

International law recognizes that coastal nations may establish zones contiguous to their territorial seas, known as contiguous zones.

The contiguous zone of the United States is a zone contiguous to the territorial sea of the United States, in which the United States may exercise the control necessary to prevent infringement of its customs, fiscal, immigration or sanitary laws and regulations within its territory or territorial sea, and to punish infringement of the above laws and regulations committed within its territory or territorial sea.

Extension of the contiguous zone of the United States to the limits permitted by international law will advance the law enforcement and public health interests of the United States. Moreover, this extension is an important step in preventing the removal of cultural heritage found within 24 nautical miles of the baseline.

NOW, THEREFORE, I, WILLIAM J. CLINTON, by the authority vested in me as President by the Constitution of the United States, and in accordance with international law, do hereby proclaim the extension of the contiguous zone of the United States of America, including the Commonwealth of Puerto Rico, Guam, American Samoa, the United States Virgin Islands, the Commonwealth of the Northern Mariana Islands, and any other territory or possession over which the United States exercises sovereignty, as follows:

The contiguous zone of the United States extends to 24 nautical miles from the baselines of the United States determined in accordance with international law, but in no case within the territorial sea of another nation. In accordance with international law, reflected in the applicable provisions of the 1982 Convention on the Law of the Sea, within the contiguous zone of the United States the ships and aircraft of all countries enjoy the high seas freedoms of navigation and overflight and the laying of submarine cables and pipelines, and other internationally lawful uses of the sea related to those freedoms, such as those associated with the operation of ships, aircraft, and submarine cables and pipelines, and compatible with the other provisions of international law reflected in the 1982 Convention on the Law of the Sea.

Nothing in this proclamation:

- (a) Amends existing Federal or State law;
- (b) Amends or otherwise alters the rights and duties of the United States or other nations in the exclusive economic zone of the United States established by Proclamation 5030 of March 10, 1983; or
- (c) Impairs the determination, in accordance with international law, of any maritime boundary of the United States with a foreign jurisdiction.

IN WITNESS WHEREOF, I have hereunto set my hand this second day of September, in the year of our Lord nineteen hundred and ninety-nine, and of the Independence of the United States of America the two hundred and twenty-fourth.

WILLIAM J. CLINTON

4. Uruguay

Act No. 17.033 of 20 November 1998⁴

The Senate and the Chamber of Representatives of the Eastern Republic of Uruguay, meeting in general assembly, decree:

Article 1

The sovereignty of Uruguay extends beyond its continental and island territory and internal waters to the territorial sea, including its bed and subsoil and the airspace over it.

The breadth of the territorial sea of Uruguay is fixed at 12 nautical miles, measured from baselines determined in accordance with article 14 of this Act.

The outer limit of the territorial sea is the line every point of which is at a distance from the nearest point of the baseline equal to the breadth of the territorial sea.

Article 2

Ships of all States are recognized as having the right of innocent passage through the territorial sea, provided that such passage is in conformity with the United Nations Convention on the Law of the Sea of 10 December 1982 (hereinafter referred to as "the Convention"), other rules of international law and such laws and regulations as Uruguay may adopt as a coastal State.

Nuclear-powered ships and ships carrying nuclear or other inherently dangerous or noxious substances which wish to exercise the right of innocent passage shall observe the special precautionary measures established by the applicable international agreements and by such regulatory provisions as the executive authority may adopt for these purposes.

The executive authority shall also adopt the regulations applicable to the passage of warships through the territorial sea.

Article 3

The contiguous zone of Uruguay extends from the outer limit of the territorial sea up to a distance of 24 nautical miles from the baselines established in article 14 of this Act for measuring the breadth of the territorial sea.

In this zone, Uruguay shall exercise the control necessary to:

- A. Prevent infringement of its customs, fiscal, immigration or sanitary laws and regulations within its territory or territorial sea;
- B. Punish infringement of the above laws and regulations committed within its territory or territorial sea.

4

Transmitted by the Permanent Mission of Uruguay to the United Nations in a note No. 147/99 of 13 July 1999.

Article 4

The exclusive economic zone of Uruguay extends from the outer limit of the territorial sea up to a distance of 200 nautical miles from the baselines established in article 14 of this Act for measuring the breadth of the territorial sea.

Article 5

In the exclusive economic zone Uruguay has sovereign rights for the purpose of exploring and exploiting, conserving and managing the natural resources, whether living or non-living, of the waters superjacent to the seabed and of the seabed and its subsoil, and with regard to other activities for the economic exploitation and exploration of the zone, such as the production of energy from the water, currents and winds.

Article 6

In the exclusive economic zone, Uruguay has jurisdiction with regard to:

A. The establishment and use of artificial islands, installations and structures.

Uruguay has the exclusive right to construct and to authorize and regulate the construction, operation and use of such artificial islands, installations and structures, regardless of their nature or characteristics;

B. Marine scientific research;

C. The protection and preservation of the marine environment.

In its exclusive economic zone, Uruguay shall also have the other rights and duties provided for in the Convention.

In the exclusive economic zone, all States enjoy, subject to the Convention, the freedoms of navigation and overflight and of the laying of submarine cables and pipelines, and other internationally lawful uses of the sea related to these freedoms, such as those associated with the operation of ships, aircraft and submarine cables and pipelines, where this does not affect the sovereign rights and jurisdiction of Uruguay and compliance with its obligations in the zone.

Article 7

Where the same stock or stocks of associated species (straddling species) occur both within the exclusive economic zone and in an area beyond and adjacent to it on the high seas, Uruguay shall agree with the States fishing for such stocks in the adjacent area upon the measures necessary for the management and conservation of these stocks, which measures shall take into account and be compatible with the measures adopted in that regard by Uruguay in its exclusive economic zone.

In addition, Uruguay shall, taking into account the best scientific evidence available to it, adopt emergency management and conservation measures with regard to straddling fish stocks or highly migratory fish stocks in its exclusive economic zone; it shall extend such measures to the adjacent high seas area, in coordination, where applicable, with the States fishing for such stocks in that adjacent area, where a natural phenomenon would have adverse effects on the situation of one or more of the said species or their survival would be threatened as a result of human activity, through either fishing or pollution.

Article 8

The carrying out by other States of military exercises or any other military activities in the exclusive economic zone of Uruguay, particularly those involving the use of arms, explosives or other aggressive or polluting means for any non-peaceful purpose shall in every case be subject to the authorization of the Government of Uruguay.

Article 9

The provisions of the preceding articles are without prejudice to the provisions of the Treaty concerning the Río de la Plata and the corresponding maritime boundary, of 19 November 1979, particularly chapters XV (Navigation), article 72; XVI (Fishing), articles 73 to 77; XVIII (Research), article 79; and XX (Defence), articles 85 and 86.

Article 10

The continental shelf of Uruguay comprises the seabed and subsoil of the submarine areas that extend beyond its territorial sea throughout the natural prolongation of its land territory to the outer edge of the continental margin.

The executive authority shall, through a special commission, chaired by a representative of the Ministry of Foreign Affairs and composed of representatives of the competent organizations, arrange for and coordinate the actions necessary to establish the outer edge of the continental shelf of Uruguay, in accordance with the provisions of article 76 of the Convention.

Article 11

Uruguay exercises over the continental shelf sovereign rights for the purpose of exploring it and exploiting its natural resources.

"Natural resources of the continental shelf" means the mineral and other non-living resources of the seabed and subsoil together with living organisms belonging to sedentary species, that is to say, organisms which, at the harvestable stage, either are immobile on or under the seabed or are unable to move except in constant physical contact with the seabed or the subsoil.

Article 12

The delineation of the course for the laying of submarine cables and pipelines on the continental shelf of Uruguay shall be subject to the consent of the executive authority and shall in every case be granted.

Article 13

Marine scientific research in the exclusive economic zone and on the continental shelf of Uruguay shall in every case be subject to the authorization of the executive authority, in conformity with the relevant provisions of the Convention and the regulations adopted by the executive authority in that regard.

Article 14

The baselines for the measurement of the breadth of the territorial sea and of the other maritime areas of Uruguay are the normal and straight baselines established in annex I (List of geographical coordinates and features specifying the baselines) of this Act, including the straight line which marks the outer limit of the Río de la Plata from the maritime lateral limit with the Argentine Republic to Punta del Este, in accordance with the provisions of

the Treaty concerning the Río de la Plata and the corresponding maritime boundary, of 19 November 1973. The delineation of these lines is shown on the nautical charts which are annexed hereto as annex II to this Act.

Article 15

The waters situated within the baselines established pursuant to article 14 of this Act form part of the internal waters of Uruguay.

Article 16

The lateral limits of the territorial sea, the contiguous zone, the exclusive economic zone and the continental shelf are those derived from the Treaty concerning the Río de la Plata and the corresponding maritime boundary, of 19 November 1973, signed with the Argentine Republic, and from the Exchange of Notes signed on 21 July 1972 between the Eastern Republic of Uruguay and the Federative Republic of Brazil.

Article 17

"Nautical mile" means the international nautical mile, which is equivalent to 1,852 metres.

Article 18

The Uruguayan navy, through the Naval Oceanography, Hydrography and Meteorology Service, shall be responsible for the studies and works necessary to delineate the outer edge of the continental shelf, in conformity with the provisions of article 10 of this Act.

The Service shall prepare and update the charts showing the delineation of the maritime limits and zones established in this Act. The charts shall be approved by the Ministry of Foreign Affairs prior to their publication and distribution.

Article 19

The executive authority shall prepare the corresponding budgetary estimates to cover the costs of the above-mentioned studies, works and other actions relating to the preparation and updating of the charts referred to in articles 10 and 18 of this Act.

Article 20

The Ministry of Defence, through the Naval General Command, is entrusted with the monitoring and supervision of the maritime areas of Uruguay established by this Act. Such monitoring and supervision may be extended beyond those areas in exercise of the right of hot pursuit, in accordance with article 111 of the Convention, or in compliance with the obligations established by the rules of international law with regard to the conservation and management of fishing in the adjacent area and to maritime search and rescue.

Article 21

The executive authority shall adopt the regulations necessary for compliance with this Act.

Article 22

All legal or regulatory provisions which conflict with this Act are hereby repealed.

DONE in the Conference Room of the Uruguayan Senate in Montevideo on 10 November 1998.

MARIO FARACHIO
Secretary

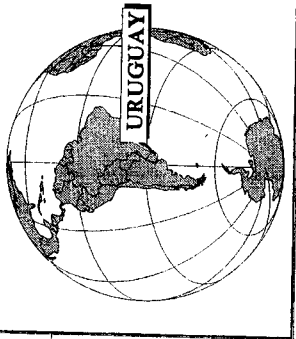
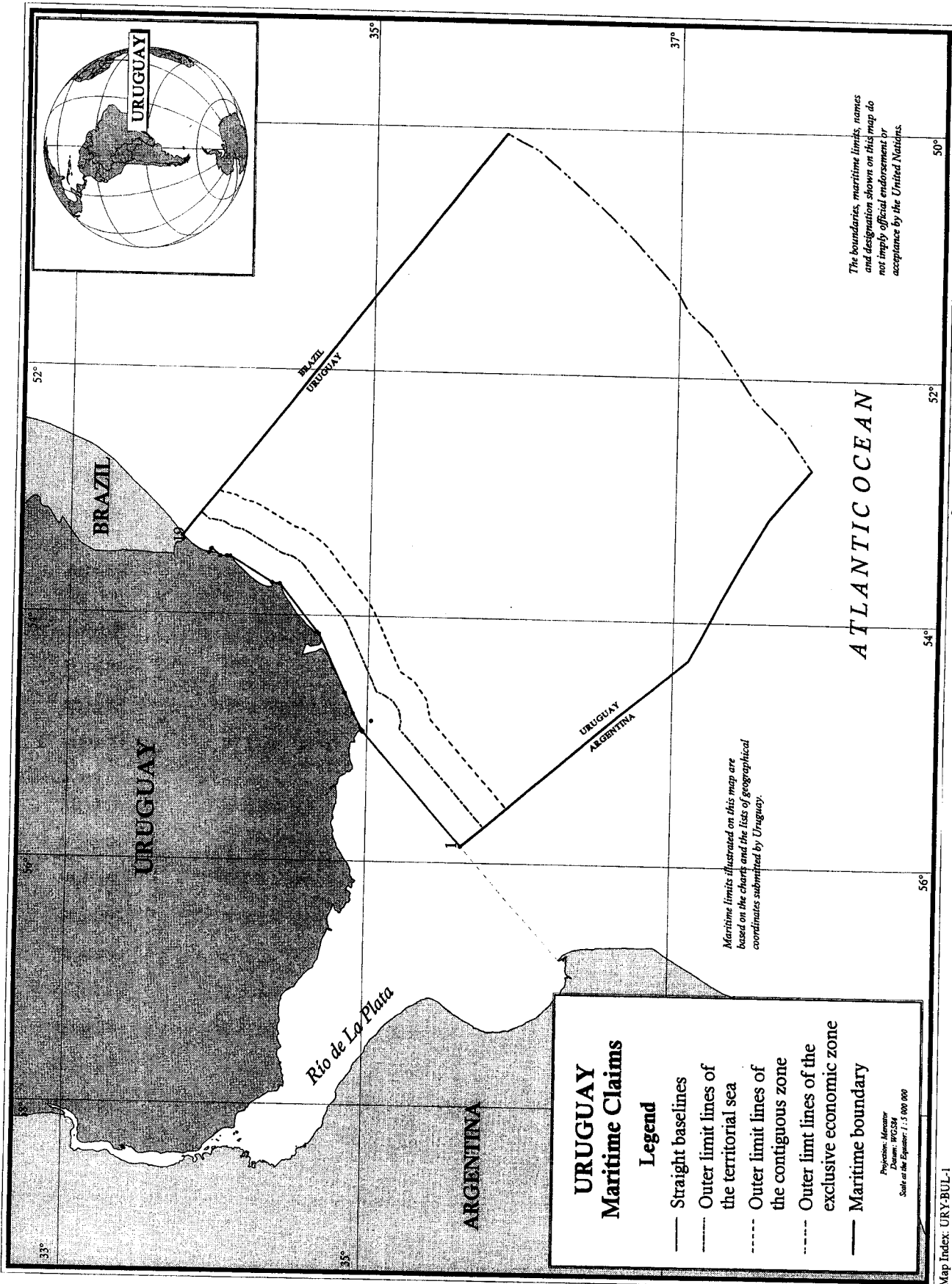
[Signed]

HUGO FERNANDEZ FAINGOLD
President

[Signed]

List of geographical coordinates and features specifying
the baselines of the Eastern Republic of Uruguay

Geographical feature	Latitude south	Longitude east	Delineation of the line between those points
1. Mid-point outer limit Río de la Plata (articles 1 and 70 of the Treaty concerning the Río de la Plata and the corresponding maritime boundary)	35° 38'.0 S	55° 52'.0 W	Straight
2. Intersection of line marking outer limit Río de la Plata with W coastline of Punta del Este	34° 58'.2 S	54° 57'.2 W	Normal
3. S end Punta del Este	34° 58'.4 S	54° 57'.1 W	Straight
4. Punta del Vapor	34° 57'.9 S	54° 56'.4 W	Straight
5. Punta Piedras Perimeter Isla de Lobos	34° 54'.3 S	54° 48'.4 W	Isolated normal
6. SE end Islote de Lobos	35° 01'.7 S	54° 52'.0 W	Isolated normal
5. Punta Piedras	34° 54'.3 S	54° 48'.4 W	Normal
7. Punta José Ignacio	34° 51'.0 S	54° 38'.1 W	Normal
8. Cabo Santa María	34° 40'.1 S	54° 09'.0 W	Straight
9. Shoal E of start of Punto de La Paloma breakwater	34° 39'.3 S	54° 08'.2 W	Straight
10. E end Piedra Negra	34° 24'.1 S	53° 44'.8 W	Straight
11. E end Isla del Marco	34° 21'.0 S	53° 44'.3 W	Straight
12. Shoal Punta del Palmar	34° 04'.0 S	53° 44'.3 W	Straight
13. Shoal María Pía	34° 03'.0 S	53° 32'.0 W	Straight
14. Punta del Diablo	34° 02'.5 S	53° 32'.0 W	Straight
15. Punta Mogote	34° 00'.1 S	53° 32'.0 W	Straight
16. Islet SSE Isla Coronilla	33° 56'.6 S	53° 28'.5 W	Straight
17. NE end Isla Coronilla	33° 56'.3 S	53° 28'.7 W	Straight
18. Punta de la Coronilla	33° 55'.4 S	53° 30'.5 W	Normal
19. Intersection of maritime lateral limit between Eastern Republic of Uruguay and Brazil with coastline	33° 44'.8 S	53° 22'.0 W	



URUGUAY
Maritime Claims

Legend

- Straight baselines
- - - Outer limit lines of the territorial sea
- · - · - Outer limit lines of the contiguous zone
- · - · - Outer limit lines of the exclusive economic zone
- Maritime boundary

Projection: Mercator
 Datum: WGS84
 Scale at the Equator: 1:5 000 000

Maritime limits illustrated on this map are based on the charts and the lists of geographical coordinates submitted by Uruguay.

The boundaries, maritime limits, names and designation shown on this map do not imply official endorsement or acceptance by the United Nations.

B. Bilateral and trilateral treaties

1. Agreement between the Government of Iceland, the Government of Norway and the Government of the Russian Federation concerning certain aspects of cooperation in the area of fisheries, 15 May 1999⁵

The Government of Iceland, Government of Norway and the Government of the Russian Federation, hereinafter referred to as the Parties,

Determined to ensure the long-term conservation and sustainable utilization of the fish stocks concerned in their entire area of distribution, and committed to the principle of responsible fishing,

Having regard to the importance of close cooperation between the Parties,

Having regard to the relevant provisions of the 1982 United Nations Convention on the Law of the Sea and the 1995 Agreement for the Implementation of the Provisions of the United Nations Convention on the Law of the Sea of 10 December 1982 relating to the Conservation and Management of Straddling Fish Stocks and Highly Migratory Fish Stocks,

Committed to promoting and conducting marine scientific research and to basing their respective management measures for the relevant stocks on the best scientific advice,

Recognizing that a considerable part of the living marine resources of the northern Norwegian and Barents Seas represents a single regulated biological stock system;

HAVE AGREED as follows:

Article 1

The Parties agree to enhance cooperation of mutual benefit in the field of fisheries and for this purpose to establish by this Agreement principles and procedures for such cooperation based on a precautionary approach and in accordance with international law.

Article 2

The Parties may agree on a reciprocal basis to exchange annual quotas in their respective exclusive economic zones, and to grant vessels of the other Parties access to fish quotas in their respective exclusive economic zones, taking fully into account the biological situation and the development of the stocks concerned, as well as the interests of the national fisheries.

Article 3

Details of the quota exchanges, based on management decisions taken by the coastal States, provisions for access to fishing by the Parties referred to in article 2, as well as provisions on other matters referred to in article 8, which the Parties may agree on, shall be regulated in protocols under this Agreement between the Government of Iceland and Norway, and the Governments of the Russian Federation and Iceland, providing a reasonable balance in their bilateral fisheries relations.

The Parties shall make every effort to agree on the protocols.

⁵

Transmitted by the Permanent Mission of Norway to the United Nations in a note verbale dated 4 August 1999.

Article 4

The Parties agree that total catches from a stock taken under the protocols referred to in article 3 by vessels flying their flags, wherever they are taken, shall not exceed the total quotas for that stock as set out in the protocols referred to in article 3. This provision is without prejudice to any agreement between private entities, concluded in accordance with national rules and regulations of the Parties, that may include additional fishing possibilities. The quotas referred to in article 2 shall be taken in the exclusive economic zones and the Parties will refrain from any claims for additional fishing possibilities on that stock.

Article 5

The Parties will ensure that fishing vessels flying their flag comply with the conservation and management measures as well as national rules and regulations established for the operation of fishing activities referred to in article 2. Adequate advance notice shall be provided of such measures, rules and regulations.

Article 6

The Parties shall work together to investigate possibilities and take measures, when relevant, to discourage any of their nationals from being party to arrangements by which they register a fishing vessel under the flag of another State for the purpose of engaging in fishing activities that undermine the effectiveness of this Agreement and of the management measures referred to in article 5.

Article 7

The Parties agree to take measures to prevent landing in their ports of catches if it has been established that such catches have been taken in a manner which undermines the effectiveness of this Agreement and the conservation and management measures referred to in article 5, and, subject to obligations according to established international law, to deny access to ports to vessels that engage in such activities, except in cases of distress or *force majeure*.

Article 8

The Parties shall, in accordance with their legislation, encourage contacts and facilitate cooperation on the basis of overall equity and mutual benefit between their enterprises, in particular in the establishment of joint ventures in fishing, stock enhancement, processing of fish products, marketing and landing in ports. In addition, the Parties should encourage introduction of new scientific developments and production technologies within the framework of this Agreement. The Parties may enter into agreements that will facilitate the above-mentioned activities.

Article 9

The present Agreement is without prejudice to existing bilateral agreements between any of the Parties or to existing multilateral agreements to which any of the three Parties are parties.

Article 10

Any disagreement concerning the interpretation and application of the present Agreement will be settled by the Parties through consultations.

Article 11

The Government of Norway shall act as Depositary for this Agreement.

Article 12

This Agreement shall enter into force on the date of the last written notification to the Depositary through diplomatic channels confirming that the Parties have fulfilled their internal procedures necessary for the entry into force of this Agreement.

The Agreement shall be effective for an initial period from the date of entry into force to 31 December 2002, and shall thereafter be prolonged for consecutive periods of four years, unless denounced by any of the Parties in accordance with the provisions of paragraph 4 of this article.

Any of the Parties may request review of the Agreement or a protocol to which it is a party, by formal notification to the Depositary through diplomatic channels, no later than six months before the expiration of the respective period referred to in paragraph 2 of this article.

A Party that has requested review in accordance with paragraph 3 of this article may denounce the Agreement by formal notification to the Depositary through diplomatic channels, no later than three months before the expiration of the respective period referred to in paragraph 2 of this article. The termination of the Agreement shall take effect on 1 January of the year following the respective period referred to in paragraph 2 of this article, unless the denunciation is withdrawn prior to that date.

Notwithstanding the preceding paragraph and without prejudice to the prolongation of this Agreement under paragraph 2 of this article, the Parties may agree to another date of termination of the Agreement.

The protocols concluded in accordance with article 3 shall enter into force on the date of entry into force of the Agreement. The protocols shall remain in force for the same period of time as the Agreement.

DONE at St. Petersburg this 15th day of May 1999 in one original in the Icelandic, Norwegian, Russian and English languages, all texts being equally authentic. In case of any divergence of interpretation, the English text shall prevail.

[Signature]

For the Government of
Iceland

[Signature]

For the Government of
Norway

[Signature]

For the Government of the
Russian Federation

2. Protocol between the Government of Norway and the Government of Iceland under the Agreement between the Government of Norway, the Government of Iceland and the Government of the Russian Federation concerning certain aspects of cooperation in the area of fisheries⁶

With reference to article 3 of the Agreement between the Government of Norway, the Government of Iceland and the Government of the Russian Federation concerning certain aspects of cooperation in the area of fisheries, signed on 15 May 1999 (hereinafter referred to as the Agreement), a separate bilateral arrangement between the Government of Norway and the Government of Iceland has been concluded, as follows:

Article 1

A total allowable catch (TAC) for North-East Arctic cod of 480, 000 tons for 1999 has been recognized by the Government of Norway and the Government of the Russian Federation. Iceland is allocated a total quota of 8,900 tons in 1999, of which Iceland is granted access to fish 4,450 tons in the Norwegian exclusive economic zone north of 62° N.

The Icelandic quota of North-East Arctic cod shall for the subsequent years be calculated as a fixed proportion of the TAC based on the quota for 1999.

In the event that the TAC is below 350,000 tons, the Icelandic quota is suspended. In that case, Norwegian quotas and fishing opportunities referred to in article 3 are also suspended.

Iceland shall not undertake fishing for Barents Sea capelin for the period for which the Agreement is in force.

Article 2

In order to conduct a rational fishery, Iceland is allocated an annual bycatch quota of other species amounting to 30 per cent of the Icelandic annual quota of North-East Arctic cod.

Article 3

The Norwegian fishing opportunities in the Icelandic exclusive economic zone shall in 1999 consist of the following:

(a) 500 tons of tusk, ling and blue ling in a longline fishery outside 12 n.m. of the baselines and south of 64° N;

(b) 17,000 tons of capelin to be fished north of 64° 30' N. The fishing season starts 20 June, unless otherwise agreed, and lasts until 15 February the following year.

For subsequent years the quota referred to in paragraph 1(a) shall remain constant, whereas the capelin quota referred to in paragraph 1(b) shall be adjusted proportionately to the annual Icelandic quota referred to in article 1, paragraph 2.

However, in the event the stock in question is below critical biological level, the Norwegian quota of that stock will be suspended. In such event, the Parties will enter into negotiations on alternative compensation.

6

Transmitted by the Permanent Mission of Norway to the United Nations in a note verbale dated 4 August 1999.

Article 4

In order to conduct a rational longline fishery, Norway is allocated an annual bycatch quota of other species amounting to 25 per cent of the Norwegian annual quota of tusk, ling and blue ling. The bycatch of halibut, Greenland halibut and deep-sea redfish shall not exceed 5 per cent, 10 per cent and 10 per cent respectively.

Article 5

Norway shall duly notify Iceland about the Icelandic quotas and fishing opportunities calculated in accordance with article 1, paragraph 2. Upon receipt of such notifications, Iceland shall duly notify Norway about the Norwegian quotas and fishing opportunities referred to in article 3, paragraph 2.

Article 6

The number of Icelandic vessels entitled to fish under this Protocol in the Norwegian exclusive economic zone north of 62° N at any given time is restricted to 15 vessels.

The number of Norwegian vessels entitled to fish with longline and for capelin under this Protocol in the Icelandic exclusive economic zone at any given time is restricted to 3 and 5 respectively. The vessels fishing with longline shall not on the same trip conduct fishery in international waters.

Article 7

Applications for licences shall be forwarded to the Directorate of Fisheries, Bergen, and the Directorate of Fisheries, Reykjavik, respectively.

Article 8

[Each] Party shall notify in advance the other Party of relevant rules and regulations concerning the fishing within its exclusive economic zone.

Article 9

This Protocol shall enter into force on the date of entry into force of the Agreement.

The Protocol shall remain in force for the same period of time as the Agreement. The Protocol shall terminate on the date of termination of the Agreement.

A Party may request a review of this Protocol by formal notification to the Depositary through diplomatic channels no later than six months before the expiration of the respective period referred to in article 12, paragraph 2, of the Agreement.

In case the Icelandic quota has been suspended for two successive years in accordance with article 1, paragraph 3, of this Protocol, Iceland may request a review of this Protocol, unless the TAC for the third successive year exceeds the TAC level referred to in article 1, paragraph 3.

DONE at St. Petesburg this 15th day of May, 1999 in two originals in the Norwegian, Icelandic and English languages, all texts being equally authentic. In case of any divergence of interpretation, the English text shall prevail.

[Signature]

For the Government of Norway

[Signature]

For the Government of Iceland

3. Agreement between the Government of the Kingdom of Denmark together with the Home Government of the Faroe Islands, on the one hand, and the Government of the United Kingdom of Great Britain and Northern Ireland, on the other hand, relating to Maritime Delimitation in the Area between the Faroe Islands and the United Kingdom, 18 May 1999⁷

The Government of the Kingdom of Denmark together with the Home Government of the Faroe Islands, on the one hand, and the Government of the United Kingdom of Great Britain and Northern Ireland, on the other hand, ("the Parties"),

Having agreed to delimit the continental shelf in the area between the Faroe Islands and the United Kingdom within 200 nautical miles from the baselines from which the territorial sea of each Party is measured ("the Area"),

Having further agreed to delimit the waters superadjacent to the continental shelf in part of the Area and to establish a special regime for the remaining part ("the Special Area"),

HAVE AGREED as follows:

Article 1

1. The continental shelf boundary in the Area shall be a series of geodetic lines joining, in the order specified, the points listed in Schedule A to this Agreement.
2. By way of illustration, the boundary line and the points listed in Schedule A have been drawn on chart A annexed to this Agreement.⁸
3. In the north-east, the termination point of the boundary line is the equidistant tripoint between the Faroe Islands, Norway and the United Kingdom. In the south-west, the termination point of the boundary line is a point situated 200 nautical miles calculated from the territorial sea basepoints on Mykinesholmur and on St. Kilda, respectively.

Article 2

1. If an accumulation of petroleum or any other mineral deposit is found in or on the continental shelf of one of the Parties and the other Party is of the opinion that the accumulation or deposit extends onto its continental shelf, the latter Party may, by presenting the evidence upon which the opinion is based, submit this to the first-mentioned Party.
2. If such an opinion is submitted, the Parties shall initiate discussions on the extent of the accumulation or deposit and the possibility for exploitation. At these discussions, the Party initiating them shall support its opinion by evidence from geophysical data and geological data, including in due course drilling data, and both Parties shall use their best efforts to ensure that all relevant information is made available for the purposes of the discussions. If it is established during these discussions that the accumulation or deposit extends onto the continental shelf of both Parties and also that the minerals in the continental shelf of the one Party can be exploited wholly or in part from the continental shelf of the other Party or that the exploitation of the minerals in the continental shelf of the one Party would affect the possibility of exploitation of the minerals in the continental shelf of the other Party, agreement shall

⁷ United Kingdom Hydrographic Office, Law of the Sea Division, United Kingdom.

⁸ For technical reasons, chart A is not reproduced.

be reached at the request of one of the Parties particularly as to the manner in which any such accumulation or deposit shall be most effectively exploited and the proceeds relating thereto shall be apportioned.

3. The Parties shall make every effort to resolve any disagreement as rapidly as possible. If, however, the Parties fail to agree during the discussions, they shall jointly consider all of the options for resolving the impasse including inviting the opinion of independent experts.

Article 3

1. The boundary which separates the respective fishing zones of the Parties in the Area and within which the Parties exercise, or will exercise, in addition to those pertaining to the continental shelf, any sovereign rights or jurisdiction which are conferred on coastal States by international law, shall be geodetic lines joining, in the order specified, the points listed as points A to L and as points R to T in Schedule B to this Agreement.

2. By way of illustration, the boundary line and the points listed in Schedule B have been drawn on chart B annexed to this Agreement.⁹

Article 4

1. In the area between points L and R listed in Schedule B, the Special Area, each Party is entitled to exercise its jurisdiction and rights in accordance with the provisions of articles 5, 6 and 7.

2. The Special Area is described by the coordinates in Schedule C to this Agreement and, by way of illustration, drawn on chart C annexed to this Agreement.

Article 5

With regard to fisheries jurisdiction and rights in the Special Area, each Party shall continue as heretofore:

- (a) To apply the relevant rules and regulations applicable within its zone of fisheries jurisdiction concerning the management, including the issuing of fishing licences, and conduct of fisheries;
- (b) To refrain from inspection and control of fishing vessels which operate in the Special Area solely under a licence issued by the other Party;
- (c) To refrain from any action that would disregard or infringe upon the exercise of fisheries jurisdiction by the other Party or the conduct of fisheries under licence issued by the other Party.

Article 6

With regard to the exercise of its continental shelf jurisdiction and rights in the Special Area, each Party shall:

- (a) Take all possible steps to prevent and eliminate pollution from its offshore activities, in accordance with the Convention for the Protection of the Marine Environment of the North-East Atlantic, done at Paris on 22 September 1992, particularly annex III thereof as amended from time to time;

⁹

For technical reasons, charts B and C have not been reproduced.

- (b) Take due account of the interest of the other Party in maintaining its fishing possibilities;
- (c) Take measures to avoid unnecessary interference with fishing carried out under licence issued by the other Party;
- (d) Ensure that the other Party is given timely notification concerning any activity which may have a negative impact upon the marine environment or the fisheries under licence issued by the other Party, if the Party either has authorized that activity or has been notified of it;
- (e) Encourage its national bodies or funds that compensate fishing vessels for damage arising from such activities to extend such compensation schemes to fishing vessels registered in the other Party;
- (f) Encourage, and as soon as practicable ensure, that exploration or production licensees have suitable coordination between, on the one hand, the seismic survey and supply vessel owners they employ and their masters and, on the other hand, the authorities or organizations which represent the fishing industry of the other Party, in order to promote good working relationships between the various parties.

Article 7

With regard to the exercise in the Special Area of jurisdiction and rights which are conferred on coastal States by international law, other than such jurisdiction or rights that follow directly from continental shelf or fisheries jurisdiction, each Party shall refrain from exercising such jurisdiction or rights without the agreement of the other Party and shall cooperate with the other Party, notably on measures to protect the marine environment.

Article 8

Each Party may through the diplomatic channel call for consultations with the other Party with a view to reaching agreement on any issue pertaining to articles 5, 6 and 7 of this Agreement. Such consultations shall be held not later than sixty days after receipt of the request.

Article 9

When in the present Agreement reference is made to "licence issued by the other Party" this wording shall in the case of the United Kingdom be understood to include licences issued by the United Kingdom, another State member of the European Community or the European Commission on behalf of the European Community.

Article 10

This Agreement shall be without prejudice to any claim of either Party outside the Area.

Article 11

1. Each Party shall notify the other of the completion of its internal procedures required to enable this Agreement to enter into force.
2. This Agreement shall enter into force on the date of receipt of the later of these notifications.

IN WITNESS WHEREOF the undersigned, being duly authorized thereto by their respective Governments, have signed this Agreement.

DONE in duplicate at Torshavn this eighteenth day of May 1999 in the Danish, the Faroese and the English languages, all three texts being equally authoritative.

For the Government of the Kingdom
of Denmark
[Niels Helveg Petersen]

For the Government of the United Kingdom
of Great Britain and Northern Ireland
[Tony Lloyd]

For the Government of the
Faroe Islands
[Anfinn Kallsberg]

Schedule A (cf. article 1)

A	63° 53' .224" N	00° 29' .444 "W (ETRS89)
(A	63° 53' 14.93" N	00° 29' 19.55" W (ED50))
B	63° 40' .649" N	00° 47' .736" W
C	61° 59' .233" N	03° 03' .325" W
D	61° 52' .114" N	03° 11' .729" W
E	61° 21' .611" N	03° 47' .898" W
F	61° 07' .651" N	03° 59' .619" W
G	61° 04' .449" N	04° 02' .425" W
H	61° 02' .757" N	04° 03' .859" W
I	60° 54' .979" N	04° 10' .497" W
J	60° 51' .809" N	04° 14' .008" W
K	60° 47' .717" N	04° 18' .541" W
L	60° 24' .077" N	04° 44' .272" W
M	60° 21' .101" N	04° 56' .672" W
N	60° 18' .754" N	05° 24' .195" W
O	59° 56' .450" N	09° 00' .660" W
P	60° 00' .951" N	10° 20' .853" W
Q	60° 02' .137" N	10° 50' .778" W
R	60° 02' .833" N	11° 16' .458" W
S	60° 07' .306" N	12° 17' .622" W
T	60° 09' .031" N	13° 16' .199" W

The points are defined by geographic latitude and longitude in accordance with European Terrestrial Reference System 1989 (ETRS89).

Above-mentioned point A is identical with point A in Schedule B, converted from ED50 applied there to ETR89.

Schedule B (cf. article 3)

A	63° 53' 14.93" N	00° 29' 19.55" W
B	63° 40' 40" N	00° 47' 37" W
C	61° 59' 16" N	03° 03' 13" W
D	61° 52' 09" N	03° 11' 37" W
E	61° 21' 39" N	03° 47' 47" W
F	61° 07' 41" N	03° 59' 30" W

G	61° 04' 29" N	04° 02' 19" W
H	61° 02' 48" N	04 ° 03' 45" W
I	60° 55' 01" N	04° 10' 23" W
J	60° 51' 51" N	04° 13' 54" W
K	60° 47' 45" N	04° 18' 26" W
L	60° 24' 07" N	04° 44' 10" W
R	60° 02' 53" N	11° 16' 20" W
S	60° 07' 21" N	12° 17' 30" W
T	60° 09' 05" N	13° 16' 05" W

The points are defined by geographic latitude and longitude in accordance with European Datum (First Adjustment 1950) (ED50).

Point A is identical with position 26 in the Protocol of 22 December 1978 Supplementary to the Agreement of 10 March 1965 between the Government of the United Kingdom of Great Britain and Northern Ireland and the Government of the Kingdom of Norway relating to the Delimitation of the Continental Shelf between the Two Countries as well as with point 1 in the Agreement of 15 June 1979 between the Government of the Kingdom of Denmark and the Government of the Kingdom of Norway concerning the Delimitation of the Continental Shelf in the Area between the Faroe Islands and Norway and concerning the Boundary between the Fisheries Zone around the Faroe Islands and the Norwegian Economic Zone.

Schedule C (cf. article 4)

L	60° 24' 07" N	04° 44' 10" W
S1	60° 21' 08" N	04° 56' 34" W
S2	60° 18' 47" N	05° 24' 05" W
S3	60° 13' 10" N	06° 24' 56" W
S4	59° 59' 35" N	09° 43' 30" W
S5	60° 02' 28" N	10° 33' 29" W
S6	60° 03' 08" N	10° 52' 50" W
R	60° 02' 53" N	11° 16' 20" W
L	60° 24' 07" N	04° 44' 10" W
F1	60° 21' 55" N	04° 46' 31" W
F2	60° 09' 56" N	05° 13' 36" W
F3	60° 01' 35" N	05° 32' 03" W
F4	59° 56' 32" N	06° 04' 48" W
F5	59° 49' 50" N	08° 38' 29" W
F6	59° 50' 32" N	09° 33' 55" W
F7	59° 57' 28" N	10° 29' 47" W
R	60° 02' 53" N	11° 16' 20" W

The points are defined by geographic latitude and longitude in accordance with European Datum (First Adjustment 1950) (ED50).

III. OTHER INFORMATION

Commission on Sustainable Development

Report on the seventh session (1 May and 27 July 1998 and 19-30 April 1999)¹⁰

...

Decision 7/1. Oceans and seas

I. General considerations

1. The Commission emphasizes the fundamental fact that oceans and seas constitute the major part of the planet that supports life, drive the climate and hydrological cycle, and provide the vital resources to be used to ensure well-being for present and future generations and economic prosperity, to eradicate poverty, to ensure food security and to conserve marine biological diversity and its intrinsic value for maintaining the conditions that support life on earth. The Commission also reiterates the following general considerations:

(a) The United Nations Convention on the Law of the Sea (UNCLOS) sets out the overall legal framework within which all activities in this field must be considered;

(b) Chapter 17 of Agenda 21 remains the fundamental programme of action for achieving sustainable development in respect to oceans and seas;

(c) The Programme for the Further Implementation of Agenda 21,5 adopted by the General Assembly at its nineteenth special session (especially its paragraph 36), identifies the needs for urgent action in respect to oceans and seas.

2. The Commission, taking into full account the different situations of various countries, calls upon Governments to strengthen national, regional and international action, as appropriate, to develop integrated approaches to oceans and coastal area management, and stresses that as in other areas, action should be taken on the basis of the principles set out in the Rio Declaration on Environment and Development.

II. Major challenges at the national, regional and global levels

3. Following the 1998 International Year of the Ocean, the Commission emphasizes the importance of international cooperation, within the framework of UNCLOS and Agenda 21, in ensuring that the oceans and seas remain sustainable through integrated management, and that while respecting the sovereignty, jurisdiction and sovereign rights of coastal States and recalling their rights and obligations in relation to the protection of the marine environment, all States can benefit from the sustainable use of the oceans and seas. The Commission further emphasizes the threats to these objectives from overexploitation of marine living resources, including through illegal, unregulated or unreported (IUU) fishing and unsustainable or uncontrolled distant water fishing, and from pollution. In this context, the Commission recommends that particular priority be given to:

(a) The conservation, integrated and sustainable management and sustainable use of marine living resources, including the ecosystems of which they are a part;

(b) The prevention of pollution and degradation of the marine environment from land-based and other activities;

¹⁰

Official Records of the Economic and Social Council, 1999, Supplement No. 9 (E/1999/29).

(c) Better scientific understanding of the oceans and seas and their resources, of the effects of pollution, and of the interaction of the oceans and seas with the world climate system. This will be aimed at and facilitate proper assessment of the oceans and seas, improving understanding of socio-economic issues, especially the effects of pollution, developing better systems for the sustainable management and use of the resources of oceans and seas, and comprehending and responding to such events as the El Niño phenomenon and mitigating their impacts;

(d) Encouraging, at the national, regional and global levels, the steps necessary for an effective and coordinated implementation of the provisions of UNCLOS and Agenda 21, including institutional adjustments and improved coordination mechanisms for chapter 17 of Agenda 21, to support action at the national and regional levels in developing countries and those with economies in transition and the provision of, inter alia, financial and technical assistance for the transfer of appropriate environmentally sound technologies. In this context, the international community should promote, facilitate and finance, as appropriate, access to and transfer of environmentally sound technologies and the corresponding know-how, in particular to developing countries, on favourable terms, including concessional and preferential terms, as mutually agreed, taking into account the need to protect the intellectual property rights as well as the special needs of developing countries for the implementation of Agenda 21.

A. Capacity-building for action at the national level

4. In support of national action to implement the provisions of chapter 17 of Agenda 21, the Commission invites the United Nations system and Governments, both in their bilateral relationships and in the multilateral development and financial organizations in which they participate, to review their programmes to ensure that priority is given to initiate or further develop, within the context of national plans, programmes for building capacities relating to, inter alia, marine environment science, the administration of fisheries and shipping, the control of activities likely to pollute or degrade the marine and coastal environment, and cooperation and coordination with other States on marine environmental matters, including development of early warning systems so as to mitigate the impacts of natural disasters, especially those resulting from inter-annual climatic variability, such as the El Niño phenomenon. In this regard, it is also important that Governments, the organizations of the United Nations system and donors coordinate their actions. For the purpose of capacity-building, regional and national partnership meetings involving major groups can make a significant contribution to these activities.

B. Capacity-building for action at the regional level

5. The Commission emphasizes the importance of cooperation, at the regional level, as appropriate, within the relevant legal framework for the conservation and integrated and sustainable management and use of regional seas. In this context, the Commission supports the need to strengthen the United Nations Environment Programme (UNEP) regional seas programme and to enhance cooperation with other regional seas and intergovernmental organizations in order to permit the sharing of experience, in line with the recent conclusions of the UNEP Governing Council at its twentieth session. The Commission invites organizations of the United Nations system to work with appropriate intergovernmental and regional organizations to facilitate the identification of appropriate technical solutions.

6. The Commission further invites the United Nations system and Governments, both in their bilateral relationships and in the multilateral development and financial organizations in which they participate, to review the priority given to building capacities needed to manage regional seas organizations, intergovernmental regional fisheries organizations and arrangements (RFOs) and regional monitoring systems.

C. International agreements

7. In order to achieve the goal of universal participation, the Commission recommends that all States that have not done so consider becoming Parties to UNCLOS and the agreement relating to the implementation of part XI of that Convention.

8. The Commission notes that although significant progress has been made in developing global and regional agreements and programmes of action related to the conservation and sustainable use of the oceans and seas, much more needs to be done to effectively implement these agreements and programmes. To promote this, the Commission invites relevant intergovernmental bodies to review, in accordance with their respective mandates, the status of international agreements and programmes of action in their areas of work, as well as obstacles to more effective implementation, and to propose possible actions that could be taken to promote wider acceptance and implementation.

III. Areas of particular concern

A. Marine resources

1. Sustainable fisheries and aquaculture

9. The Commission notes that fisheries and aquaculture, when managed sustainably, can contribute significantly to global food security and income generation for both present and future generations, consistent with the Rome Declaration and Plan of Action adopted by the World Food Summit of 1996. The Commission urges the international community to support coastal and island developing States in the development of sustainable fisheries and aquaculture.

10. The Commission encourages all States, unless they have already done so, to consider becoming Parties to, or, as the case may be, applying the Food and Agriculture Organization of the United Nations (FAO) Agreement to Promote Compliance with International Conservation and Management Measures by Fishing Vessels on the High Seas of 24 November 1993, the United Nations Agreement for the Implementation of the Provisions of the United Nations Convention on the Law of the Sea of 10 December 1982 Relating to the Conservation and Management of Straddling Fish Stocks and Highly Migratory Fish Stocks of 4 August 1995, and the FAO Code of Conduct for Responsible Fisheries of 31 October 1995, and emphasizes both the vital role of these instruments in safeguarding fish stocks and the need to implement them effectively.

11. In support of implementation of the FAO Code of Conduct for Responsible Fisheries, the Commission welcomes the recent approval by the FAO Committee on Fisheries of:

- (a) The International Plan of Action for Reducing the Incidental Catch of Seabirds in Long Line Fisheries;
- (b) The International Plan of Action for the Conservation and Management of Sharks;
- (c) The International Plan of Action for the Management of Fishing Capacity.

The Commission in consequence urges the early formal adoption of these Plans of Action and their effective implementation.

12. The Commission notes that further attempts were made in the course of its discussions to resolve the other questions of subsidies related to fisheries but that no progress was made.

13. The Commission further emphasizes the important role of RFOs in improving, where appropriate, the application of the principles contained in the instruments referred to in paragraphs 10 and 11 above. In so doing, these organizations should be urged to apply sound scientific knowledge of the fish stocks and to ensure, as appropriate, the involvement of major groups.

14. The Commission notes the need for RFOs to be strengthened and the need to ensure coverage by the RFO system of all fisheries which need to be managed in that way to ensure their sustainability.

15. To support this, the Commission invites regional fisheries organizations, including those operating under the aegis of FAO, to provide information to FAO on progress made and on problems faced in applying these principles and recommendations. Such information could be included in the reports of the Secretary-General to the General Assembly.

16. The Commission urges States to implement existing FAO technical recommendations to minimize waste, by-catch and discards. The Commission strongly supports further measures by States, in consultation with FAO and RFOs, as appropriate, on these issues. The Commission also invites FAO to develop an international action plan to eliminate destructive fishing practices, and urges States to enforce existing bans on such activities.

17. The Commission also emphasizes the importance of General Assembly resolution 53/33 of 24 November 1998, in which the Assembly urges all authorities of members of the international community to take greater enforcement responsibility to ensure full implementation of the global moratorium on all large-scale pelagic drift-net fishing on the high seas. The Commission further invites States to develop additional measures to ban this destructive fishing gear, including the confiscation and destruction of oversize nets.

18. The Commission supports the Rome Declaration adopted by the FAO Ministerial Meeting on Fisheries (Rome, 10 and 11 March 1999), under which FAO will give priority to its work to develop a global plan of action to deal effectively with any forms of IUU fishing. This should include dealing with the problem of those States which do not fulfil their responsibilities under international law as flag States with respect to their fishing vessels, in particular those which do not exercise effectively their jurisdiction and control over their vessels which may operate in a manner that contravenes or undermines the relevant rules of international law and international conservation and management measures. It will also require coordinated efforts by States, FAO, regional fisheries management bodies and other relevant international agencies, such as the International Maritime Organization (IMO), as provided in article IV of the Code of Conduct for Responsible Fisheries. The Commission further encourages IMO, in cooperation with FAO and the United Nations Secretariat, to consider the implications in relation to fishing vessels of the work requested in paragraph 35 (a) below.

19. The Commission discussed the question of schemes for improving the information available to consumers of fish but was unable to reach a consensus.

20. The Commission encourages States to develop environmentally sound and sustainable aquaculture in accordance with the Code of Conduct for Responsible Fisheries, and as called for in the Plan of Action of the World Food Summit. The Commission further calls upon FAO and Governments, in consultation with major groups, to achieve environmentally sound and sustainable aquaculture, ensuring that appropriate evaluations and assessments are undertaken.

2. Other marine living resources

21. The Commission endorses the International Coral Reef Initiative (ICRI) call to action, its renewed call to action and its framework for action, and urges implementation of complementary actions by States, intergovernmental organizations and other bodies (in particular the Convention on Biological Diversity), non-governmental organizations and the private sector. The Commission also asks the United Nations system to provide information on progress in implementing ICRI objectives at the conclusion of the period of the current framework for action in 2003.

22. The Commission encourages States to establish and manage marine protected areas, along with other appropriate management tools, consistent with the provisions of UNCLOS and on a basis consistent with the programme of work under the Convention on Biological Diversity and its Jakarta Mandate in order to ensure the conservation of biological diversity and the sustainable management and use of oceans.

23. The Commission calls upon RFOs and regional seas organizations to cooperate in more effective integration of sustainable fisheries management and environmental conservation measures.

24. The Commission notes the importance of protecting ecosystems and the need for further study of approaches in this context.

3. Marine non-living resources

25. The Commission urges support, upon the request of the State concerned, for national efforts to gain greater access to resource information and to develop appropriate policies to facilitate the exploration and exploitation, with the State's consent and in a manner consistent with the sustainability of marine living resources, of non-living marine resources within its exclusive economic zones, or to the outer limits of the continental shelf, wherever applicable.

B. Land-based activities

26. The Commission expresses its grave concern at the slow rate of progress in many aspects of the implementation of the Global Programme of Action for the Protection of the Marine Environment from Land-based Activities.⁶ In this context, the Commission welcomes the recent decision of the UNEP Governing Council on the implementation of the Programme of Action, especially the call for the Executive Director of UNEP to complete expeditiously the establishment of the Hague coordination office. The Commission emphasizes the importance of this implementation for the prevention of the pollution and degradation of the marine environment.

27. In line with the 1995 Washington Declaration on Protection of the Marine Environment from Land-based Activities,⁷ the Commission urges the following:

(a) That Governments, organizations of the United Nations system and donors cooperate to build capacities and mobilize resources for the development and implementation of national action programmes, in particular for developing countries and those with economies in transition. Partnership meetings, as described in paragraph 4 above, can make a contribution here;

(b) That national and international institutions and the private sector, bilateral donors and multilateral funding agencies accord priority to projects within national and regional programmes to implement the Programme of Action, and encourage the Global Environment Facility (GEF) to support these projects;

(c) Completion of the establishment of the clearing house mechanism to provide decision makers in all States with direct access to relevant information, practical experience and scientific and technical expertise, and to facilitate effective scientific, technical and financial cooperation as well as capacity-building and the transfer of environmentally sound technology in the context described in paragraph 3 (d) above;

(d) Implementation of the Global Programme of Action by Governments and international organizations, as appropriate, will contribute to the strengthening of the UNEP regional seas programme, as called for in paragraph 5 above.

28. The Commission reiterates the appeal to the governing bodies of the relevant United Nations agencies and programmes to review their role in and contribution to the implementation of the Global Programme of Action within their respective mandates, as recommended by the General Assembly in its resolution 51/189. The Commission further invites those organizations to provide information on progress in this regard which could, *inter alia*, be included in the reports of the Secretary-General to the General Assembly.

29. The Commission also stresses:

(a) The benefits of preparing the necessary national and local programmes within a framework of integrated coastal area management;

(b) The value of further work by relevant international organizations, in conjunction with relevant regional seas organizations, in promoting such management;

(c) The importance of supporting initiatives at the regional level to develop agreements, arrangements or programmes of action on the protection of the marine environment from land-based activities.

30. The Commission welcomes the agreement by the recent UNEP Governing Council to explore the feasibility for UNEP to convene by 2000 a global conference to address sewage as a major land-based source of pollution affecting human and ecosystem health. In this context, the Commission encourages the establishment of links between this conference and both the first intergovernmental review of the Programme of Action, planned for 2001, and related intergovernmental conferences on the sustainable management of freshwater and oceans.

31. The Commission welcomes the activities in progress under the aegis of UNEP to develop an international agreement on persistent organic pollutants (POPs), and in this respect underlines the need to provide adequate expertise and resources for reducing their reliance on POPs, in the context mentioned in paragraph 3 (d) above, to developing countries, including through the development and production of viable and environmentally safe alternatives. The Commission encourages further international work on the reduction of discharges, emissions and losses of hazardous substances.

C. Marine science

32. The Commission emphasizes that scientific understanding of the marine environment, including marine living resources and the effects of pollution, is fundamental to sound decision-making. Among other aspects of the global environment, this applies to the interaction between atmospheric and oceanic systems such as experience with the 1997-1998 El Niño phenomenon. The Commission therefore:

(a) Regrets the lack of follow-up to its decision 4/15, reiterates those recommendations and welcomes the intention of IMO, working in partnership with other sponsoring organizations, to improve the effectiveness and inclusiveness of the Joint Group of Experts on the Scientific Aspects of Marine Environmental Protection (GESAMP), and encourages them to undertake the actions recommended by the Commission in its decision 4/15. The Commission further recommends exploring the possibility of establishing a means for GESAMP to interact with scientific representatives of Governments and major groups;

(b) Invites the Intergovernmental Oceanographic Commission of the United Nations Educational, Scientific and Cultural Organization (UNESCO) to consider how the support available for building scientific capacities needed for interdisciplinary, sustainable and effective management of the marine environment in developing countries, particularly in the least developed countries and small island developing States, could be extended and focused more effectively. Recalling Commission decision 6/3 concerning the need for enhanced science communication processes, the Commission encourages a contribution from the forthcoming UNESCO World Science Congress on this question;

(c) Stresses the value both of the collection of reliable oceanographic data through such systems as the Global Ocean Observing System, including the Global Coral Reef Monitoring Network, and of periodic comprehensive scientific assessments of international waters, such as the Global International Waters Assessment, including assessments of the impact of physical and chemical changes on the health, distribution and productivity of living marine resources.

33. To improve the scientific knowledge of fish stocks, the Commission invites RFOs, within the framework of their competences, to cooperate with each other and consider strengthening catch surveillance, where applicable, as well as mechanisms for catch evaluation, using scientific peer review systems to improve the scientific quality of fish stock assessments, exchanging information on assessment techniques with each other and generally enhancing transparency. The Commission invites FAO to assist and support this process. The Commission also invites FAO to strengthen its global monitoring of fish stocks by increased coverage, more consistent methodologies and frequent updating of information, in close cooperation with States and RFOs, as appropriate.

34. The Commission notes the impact throughout the world of the El Niño Southern Oscillation (ENSO), an example of the linkage between oceans and the atmosphere, and its environmental, social and economic consequences, particularly for developing countries. The Commission welcomes the intergovernmental expert meeting held at Guayaquil, Ecuador, in November 1998, the intergovernmental meeting to be held at Lima in September 1999, and the meeting on desertification and the El Niño phenomenon to be held at La Serena, Chile, in October 1999. The Commission:

(a) Requests the Secretary-General to gather information on all aspects of the impact of ENSO, through national reports on the implementation of Agenda 21, and to provide this information to the United Nations Inter-Agency Task Force on ENSO in order to contribute to the development of an internationally concerted and comprehensive strategy towards the assessment, prevention, mitigation and rehabilitation of the damage caused by ENSO, including that to coral reefs;

(b) Decides to consider at its eighth session the impacts of ENSO as part of its examination of the integrated planning and management of land resources;

(c) Registers the importance of including the ENSO issue in the next quinquennial comprehensive review of Agenda 21, and requests the Secretary-General to provide a comprehensive report on which decisions on including the ENSO issue could be based;

(d) Invites all intergovernmental agencies concerned with aspects of the oceans to consider, within their respective mandates, whether their programmes of work make sufficient allowance for considerations of the potential impact of increased climate variability, and to review through the various coordination arrangements what more needs to be done to ensure adequate understanding of the prediction and coastal and marine impacts of such phenomena as the El Niño phenomenon.

D. Other marine activities

35. The Commission:

(a) Invites IMO as a matter of urgency to develop measures, in binding form where IMO members consider it appropriate, to ensure that ships of all flag States meet international rules and standards so as to give full and complete effect to UNCLOS, especially article 91 (Nationality of ships), as well as provisions of other relevant conventions. In this context, the Commission emphasizes the importance of further development of effective port State control;

(b) Urges that the export of wastes and other matter for the purpose of dumping at sea be stopped; the Commission further recommends that States be encouraged to become Parties to and implement the 1996 Protocol to the Convention on the Prevention of Marine Pollution by Dumping of Wastes and Other Matter of 1972;

(c) Repeats its goal in paragraph 29 of its decision 4/15 for States that have not yet done so to become Parties to and implement the Basel Convention on the Control of Transboundary Movements of Hazardous Wastes and their Disposal (1989);

(d) Discussed further the question of the right of States to prohibit the transboundary movement of hazardous and radioactive wastes and materials within their jurisdictions consistent with international law. It noted that some delegations urged the continuation of efforts to ensure that transboundary movements of such materials be undertaken in a safe and secure manner, and that these delegations indicated support for the call for States that have not done so to become Parties to and implement the Joint Convention on the Safety of Spent Fuel Management and on the Safety of Radioactive Waste Management and to consider making the Irradiated Nuclear Fuel (INF) Code a mandatory instrument. However, the Commission was not able to reach a consensus on these proposals;

(e) Recommends that the international community be encouraged to cooperate fully in the various efforts in accordance with relevant international agreements, such as the International Convention for the Prevention of Pollution from Ships (MARPOL 73/78), to assist in the prevention of the spread of harmful aquatic organisms through ships ballast water;

(f) Recommends that the programme for the development within the framework of IMO of controls on harmful anti-fouling paints used on ships be carried out in accordance with the timetable foreseen, underlining the need to provide adequate expertise and resources to developing countries in the context mentioned in paragraph 3 (d) above;

(g) Welcomes the activities in the International Seabed Authority on a draft mining code, including the aspect of marine environmental protection;

(h) Notes that the scrapping of ships presents an issue of concern with regard to the pollution of the environment, and therefore calls on IMO to look into this issue and encourages States to ensure that responsible care is applied with regard to the disposal of decommissioned ships, taking into account the need to provide adequate expertise and resources to developing countries in the context mentioned in paragraph 3 (d) above;

(i) Recommends that States consider ratifying, accepting or approving annex VI to the MARPOL Convention on the control of air pollution from shipping;

(j) Recommends that in order to reduce the environmental risks and potential damages associated with maritime transport, in particular when transiting areas are environmentally sensitive, States fully implement the IMO regulation for the prevention of collisions at sea.

36. The Commission, taking into account its decision 4/15 and noting the outcome of the international expert meeting on environmental practices in offshore oil and gas activities, sponsored by Brazil and the Netherlands and held at Noordwijk, the Netherlands, in 1997, recommends:

(a) That the primary focus of action on the environmental aspects of offshore oil and gas operations continue to be at the national, subregional and regional levels;

(b) In support of such action, there is a need to share information on the development and application of satisfactory environmental management systems, aimed at achieving national, subregional and regional environmental goals;

(c) To promote the sharing of that information, to raise awareness and to provide early warning of off-shore oil and gas activities and projects posing potential threats to the marine environment, further initiatives should be undertaken, involving Governments, international organizations, operators and major groups.

E. International coordination and cooperation

37. The Commission urges relevant institutions, whether national, regional or global, to enhance collaboration with each other, taking into account their respective mandates, with a view to promoting coordinated approaches, avoiding duplication of effort, enhancing effective functioning of existing organizations, and ensuring better access to information and broadening its dissemination.

38. The Commission also notes that oceans and seas present a special case as regards the need for international coordination and cooperation. The Commission is therefore convinced that, building on existing arrangements, a more integrated approach is required to all legal, economic, social and environmental aspects of the oceans and seas, both at intergovernmental and inter-agency levels. To achieve this goal, the Commission:

(a) Invites the Secretary-General to undertake measures aimed at ensuring more effective collaboration between relevant parts of the United Nations Secretariat in order to ensure better coordination of United Nations work on oceans and seas;

(b) Further requests the Secretary-General to complement his annual reports to the General Assembly with suggestions on initiatives that could be undertaken in order to improve coordination and achieve better integration, and to submit these reports well in advance of the debate in the Assembly;

(c) Invites the Secretary-General, working in cooperation with the executive heads of relevant organizations of the United Nations system, to undertake measures aimed at improving the effectiveness of the work of the ACC Subcommittee on Oceans and Coastal Areas, including through making the work of the Subcommittee more transparent and responsive to member States, for example by organizing regular briefings on Subcommittee activities;

(d) Recommends that the General Assembly, bearing in mind the importance of utilizing the existing framework to the maximum extent possible, consider ways and means of enhancing the effectiveness of its annual debate on oceans and the law of the sea.

39. In order to promote improved cooperation and coordination on oceans and seas, in particular in the context of paragraph 38 (d) above, the Commission recommends that the General Assembly establish an open-ended informal consultative process, or other processes which it may decide, under the aegis of the General Assembly, with the sole function of facilitating the effective and constructive consideration of matters within the General Assembly's existing mandate (contained in General Assembly resolution 49/28 of 1994), on the basis set out below.

1. Principles

40. Because of the complex and interrelated nature of the oceans, oceans and seas present a special case as regards the need for international coordination and cooperation:

1. The General Assembly is the appropriate body to provide the coordination that is needed to ensure that an integrated approach is taken to all aspects of oceans issues, at both the intergovernmental and inter-agency levels.

2. This exercise should be carried out in full accordance with UNCLOS, taking into account the agreements reached at the United Nations Conference on Environment and Development (UNCED), particularly chapter 17 of Agenda 21. It should also take into account the inputs provided by the Commission on Sustainable Development and other United Nations bodies.

3. To accomplish this goal, the General Assembly needs to give more time for the consideration and the discussion of the Secretary-General's report on oceans and the law of the sea and for the preparation for the debate on this item in the plenary.

4. The creation of new institutions should be avoided. The General Assembly should work to strengthen the existing structures and mandates within the United Nations system. This exercise should not lead to the duplication and overlapping of current negotiations and particular debates taking place in specialized forums.

5. The role of the General Assembly is to promote coordination of policies and programmes. It is not intended that the General Assembly should pursue legal or juridical coordination among the different legal instruments. In fulfilling its coordination function, the Assembly should bear in mind the differing characteristics and needs of the different regions of the world.

6. Participation in this exercise by Member States and observers should be as broad as possible.

7. This exercise should be carried out within the annual budgetary resources of the Secretariat.

2. Practicalities

41. The informal consultative process referred to above or other processes which the General Assembly may decide would deliberate on the basis of the Secretary-General's report on oceans and the law of the sea. Its role would be to promote a comprehensive discussion of that report and to identify particular emerging issues that would need to be considered by the General Assembly. A general focus should be on identifying areas where coordination and cooperation at the intergovernmental and inter-agency levels should be enhanced. The informal consultative process would provide elements for the consideration of the General Assembly and for possible inclusion in the Assembly's resolutions under the item "Oceans and the law of the sea".

42. The informal consultative process should also take into account the recommendations made by the Commission on Sustainable Development to the General Assembly (through the Economic and Social Council).

43. The informal consultative process would take place each year for a week, and would promote the participation of the different governmental agencies involved in oceans and marine issues. It would be most important to ensure appropriate input from representatives of major groups, and it is suggested that this may be best achieved by organizing discussion panels.

44. The General Assembly should consider the optimum timing for the informal consultative process, taking into account, inter alia, the desirability of facilitating the attendance of experts from capitals and the needs of small delegations.

45. The General Assembly would review the effectiveness and utility of the process no later than four years after its establishment.

ANNEX

Co-Chairmen's summary of discussions on oceans and seas held by the Inter-sessional Ad Hoc Working Group on Oceans and Seas and on the Sustainable Development of Small Island Developing States, at its meeting from 1 to 5 March 1999

I. Introduction

1. The debate on oceans and seas was based on the report of the Secretary-General on oceans and seas in the context of chapter 17 of Agenda 21. The United Nations Convention on the Law of the Sea provided the overall legal framework, while Agenda 21 provided the policy framework of the discussions under this theme. The 1998 International Year of the Oceans helped to raise international awareness of the issues.

2. Many delegations pointed out that the seventh session of the Commission should build upon the results and goals so far achieved. It was noted that particular attention should be paid to Commission decision 4/15 and paragraph 36 of the Programme for the Further Implementation of Agenda 21, adopted by the General Assembly at its nineteenth special session.

3. The main starting points of the discussions included the recognition of the right of countries to manage and exploit sustainably their marine resources and of the need to enhance their capacities in this regard, as well as of the need to conserve actively marine ecosystem functions, species and habitats. Many delegations noted that marine resources constitute a critical source of food security as well as the livelihood for many coastal and island developing States. Sustainable management of oceans and seas, as well as of adjacent coastal areas, has important economic and social implications, particularly related to the issue of poverty reduction.

4. Many delegations from developing and developed countries and countries with economies in transition shared information on their policies, strategies and activities in their countries in protecting and managing oceans and their living resources. Recent meetings that provided useful contributions or have direct relevance to the debate were mentioned, including an international expert meeting on environmental practices in offshore oil and gas activities, co-sponsored by Brazil and the Netherlands and held at Noordwijk, the Netherlands, in 1997; the Asia-Pacific Economic Cooperation oceans conference held in Hawaii in October 1998; an intergovernmental meeting of experts on El Niño held at Guayaquil, Ecuador, in November 1998; an international tropical marine ecosystems management symposium held at Townsville, Australia, in November 1998; a conference on cooperation for the development and protection of the coastal and marine environment in sub-Saharan Africa, sponsored by the Advisory Committee on Protection of the Sea, UNEP and the South African Government, held at Cape Town in December 1998; and the Second London Oceans Workshop, sponsored by Brazil and the United Kingdom in December 1998. Also mentioned were the work of the Independent World Commission on Oceans and the fourth session of the ongoing multilateral high-level consultations on highly migratory fish stocks in the Central and Western Pacific, held in Hawaii in February 1999.

II. Major challenges at the national, regional and international levels

5. Main priority issues raised by the Working Group related to the following: (a) the conservation and management of marine living resources, including sustainable fisheries; (b) the prevention of the pollution and degradation of the marine environment from land-based activities; (c) the scientific understanding of the way in which the oceans and seas interact with the world climate system; and (d) enhancing international cooperation and coordination.

A. Capacity-building for action at the national and regional levels

6. Many delegations noted that capacity-building was central to all actions to deal with issues related to oceans and seas. They emphasized the need to build capacities at both the national and regional levels to deliver actions in an integrated and holistic manner. Improving scientific assessments of oceans was essential in this regard, building on the work and experience of scientists from all countries and relevant organizations.

7. Many delegations stressed the need for financial resources and technology transfer in achieving goals agreed in chapter 17 of Agenda 21.

8. Many delegations stressed the importance of taking practical steps at the regional level, and thus the need for enhancing regional collaboration on the marine environment, particularly through the UNEP regional seas programme and the corresponding agreements in other regions to integrate marine environment policies among States. The need to revitalize the regional seas programme was emphasized in this regard. A mention was also made that regional fisheries management organizations and regional seas environmental protection organizations should be called on to cooperate in the development of integrated fisheries management and environmental protection, conservation and management, based on an ecosystem approach. Some delegations emphasized the creation or strengthening of networks at the regional level to exchange and disseminate scientific information related to oceans.

B. International agreements

9. Several delegations called for urgent ratification and full implementation of such international agreements as the United Nations Convention on the Law of the Sea, the United Nations fish stocks agreement and the FAO compliance agreement, the Convention on the Prevention of Marine Pollution by Dumping of Wastes and Other Matter and its 1996 Protocol, and the International Convention for the Prevention of Pollution from Ships (MARPOL 73/78). Also underlined was the importance of implementing the FAO international plans of action for the management of fishing capacity, shark fisheries, and incidental catch of seabirds in longline fisheries, and applying the FAO code of conduct for responsible fisheries. These were recommended to be fully taken into account in formulating and adopting national action plans.

III. Areas of concern

A. Marine living resources

10. Many delegations noted that different fishing patterns have different impacts on the world's regional fish stocks (examples given included commercial practices versus subsistence fishing in developing countries, and long distance fisheries versus coastal fisheries). The growing problem was mentioned, for example, of illegal, unreported and unregulated fishing, particularly by vessels, often flying flags of convenience, that encroach on the fisheries resources of coastal and island developing States as well as of the high seas. Many delegations identified the urgent need to eradicate such practices, which often lead to a significant loss of revenue and resources of those countries and affect small-scale subsistence fisheries. They called for the enhancement of the surveillance and control capacities of coastal and island developing States. Assistance was also needed for those countries to control distant fishing fleets operating under access agreements. The need for support for further work on the technical aspects of this issue was mentioned in this regard. Some delegations noted that illegal, unreported and unregulated fishing practices might be best dealt with in appropriate regional fisheries management bodies.

11. Many delegations mentioned the urgent need for measures and actions to reduce and eliminate wasteful fishing practices. In this regard, they called for the bringing into force and the implementation of the FAO compliance agreement and the international plans of action for the management of fishing capacity, shark fisheries, and incidental catch of seabirds in longline fisheries, adopted by the FAO Committee on Fisheries in February 1999, and intended to bring fishing capacity worldwide to an optimum level and to conserve and manage shark fisheries and seabird populations. In addition, some delegations urged the adoption of bycatch reduction plans at the national, regional and global levels to minimize bycatch, and to the extent that bycatch cannot be avoided, to minimize bycatch mortality. Such plans should include restrictions on indiscriminate or harmful fishing gear and practices that contribute to elevated bycatch or marine habitat degradation.

12. Many delegations linked calls to reduce global fishing capacity with the evaluation of possible negative impact of subsidies, and the reduction and progressive elimination of subsidies and other economic and fiscal incentives that in their view directly or indirectly promote overcapitalization. Many other delegations felt that this was particularly applicable to industrialized fleets. A view was expressed, however, that in a situation where there is a system for licensing fishing vessels and the number of vessels is controlled, there were no grounds for the claim that subsidies constituted a cause of excessive fishing.

13. Some delegations touched on the need for consumers to be better informed, including through market incentives, such as eco-labelling of fish and fish products. Other delegations cautioned that in ongoing discussions regarding eco-labelling, potential negative impacts of these measures on market access should be properly taken into account. Other delegations suggested that this matter should be left to be dealt with at the national level. Many delegations stated that the concept of eco-labelling and related issues are still under consideration at the Committee on Trade and Environment of the World Trade Organization; in any case, such measures should not constitute barriers to trade. Some other delegations referred to the work of FAO in this respect.

14. Many delegations mentioned that many countries need assistance in sound scientific observation of their fish stocks. A suggestion was made for regional fisheries cooperation, in particular through regional scientific peer review of information on the state of fish stocks and catches.

B. Land-based activities

15. There was a general agreement that some progress has been achieved with the adoption of the Global Programme of Action for the Protection of the Marine Environment from Land-based Activities but that urgent attention was needed for its effective implementation at the regional and national levels. Some delegations stressed the importance of resuscitating UNEP's catalytic role in the development of a clearinghouse mechanism which would promote action at the national and regional levels.

16. Many delegations emphasized the lack of financial resources as the major obstacle in achieving the objectives of the Programme of Action. Unless assistance was provided, in particular to developing countries, it would be difficult for them to implement the Programme of Action.

17. Some delegations referred to the identification of steps to address sewage problems as among the most important challenges. Also noted was the necessary link between Commission work related to sewage aspects of freshwater and the Programme of Action.

C. Marine science and climate change

18. Several delegations referred to the El Niño/La Niña phenomena as having global repercussions. Long-term strategy to tackle these phenomena was needed, in particular to improve monitoring and prediction of climate variability, develop early warning systems at the regional levels, and build capacity at the regional and national levels in these areas, as well as in the prevention of natural disasters.

19. Several delegations noted that the recent El Niño phenomena had caused extensive damage to vulnerable populations in several countries, their natural resources and their livestock. In this connection, many delegations referred to a series of intergovernmental conferences on the 1997-1998 El Niño within the International Decade for Natural Disaster Reduction framework and in pursuance of General Assembly resolution 52/200, including the intergovernmental meeting of experts on El Niño held at Guayaquil, Ecuador, in November 1998. The objectives of these conferences were to improve the scientific understanding of and the ability to predict the environmental and societal impacts of the phenomena, and to define improved operational and institutional approaches to reducing damage from future occurrences.

20. Several countries indicated the need to improve scientific understanding of the role of oceans in modifying climatic extremes, such as El Niño, through an extended network of monitoring stations under the Global Ocean Observation System and other international programmes.

21. Some delegations noted that oceanographic observation was of growing importance in assessing the degree of climate change and other developments in the global environment. They called for the cooperation of the relevant authorities to advance such work.

D. Other marine pollution

22. Some delegations valued the contribution made by the Noordwijk expert meeting on environmental practices in offshore oil and gas activities, the holding of which was welcomed by the Commission at its fourth session.

23. A mention was made of the importance of reaching an early agreement in IMO on hazardous substances in anti-fouling paints and the spread of harmful aquatic organisms in ballast water, and in the International Seabed Authority on environmental standards for seabed prospecting and, eventually, for mining. Some delegations supported further consideration within IMO of ways to control air pollution from shipping and mandatory ship reporting systems.

24. Many delegations emphasized the importance of reaching early agreement, under the aegis of UNEP, on persistent organic pollutants.

25. Some delegations expressed continued support for improving the operation of GESAMP, while noting at the same time that regional approaches were most practical for improving access to sound scientific understanding. It was also noted that such an improved GESAMP should provide transparency, accountability and consultation.

E. Coral reefs and marine protected areas

26. Some delegations proposed the development of a global representative system of marine protected areas within and across national jurisdictions. A note of caution was voiced for applying the concept of marine protected areas on the high seas without any agreement on their sustainable use. It was recommended to focus on coastal areas and on encouraging every State concerned to exercise its national jurisdictions. It was also emphasized that further work in this area should be in line with the Programme for the Further Implementation of Agenda 21 adopted by the General Assembly at its nineteenth special session.

27. Referring to the ICRI international tropical marine ecosystems management symposium held at Townsville, Australia, in November 1998, many delegations welcomed the renewed call to action by ICRI, and requested the Commission to reaffirm the importance of ICRI with a view to achieving its principal goals.

IV. International coordination and cooperation

28. There was general agreement that coordination within and among Governments as well as among bodies within the United Nations system was vital and could be improved. The meeting welcomed the acknowledgment in paragraph 52 of the report of the Secretary-General on oceans and seas of the case for reviewing the working of the ACC Subcommittee on Oceans and Coastal Areas with a view to improving its effectiveness in coordination.

29. Some delegations drew attention to the need for greater synergy and better integration of oceans affairs within the United Nations system. It was mentioned that the annual debate on oceans and the law of the sea needs to be more transparent, more systematic, more responsive and better prepared. It was further mentioned that the Commission has a role to play in relation to oceans in preparing for the next review of the implementation of Agenda 21. The involvement of non-governmental actors was also underlined by some delegations.

30. Many delegations argued for the need for improved coordination at the intergovernmental level for achieving a holistic approach for global action on oceans. In this regard, some delegations mentioned specific proposals, some of which were presented in written form.⁹ Other proposals may emerge. Other delegations, however, cautioned against the establishment of a new institution before the problems and gaps in existing arrangements had been identified. They stressed instead the need for streamlining and reinforcing existing mechanisms.

31. Some delegations pointed out that further discussions would be needed to examine the purpose, format, timing, duration, frequency and reallocation of available funds, consistent with the relevant rules and regulations of the United Nations, when considering new organizational arrangements. Some other delegations pointed out that it is essential to identify problems in the existing international arrangements, and that if improved coordination is desirable in certain areas, attempts should first be made to make better use of the existing framework of relevant conventions and organizations.