

Translated from French

Benin

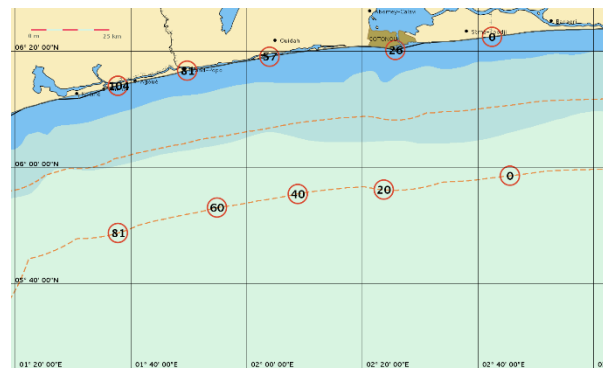
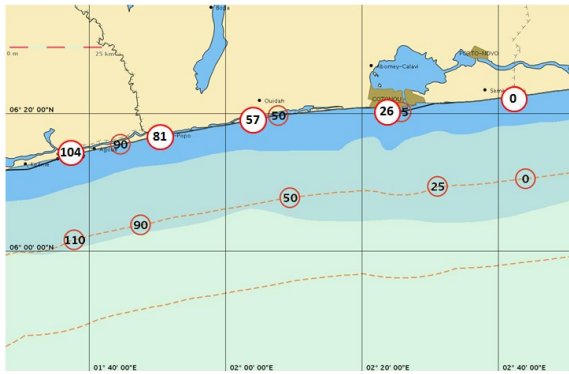
Illustration of the baseline, territorial sea, contiguous zone and 200- and 350-mile limits

Notes:

- All coordinates are expressed in degrees, minutes, seconds and tenths of seconds in the World Geodetic System 1984 (WGS84).
- The points contained in these lists correspond to the baseline, 12-mile wide territorial sea, 24-mile contiguous zone, and 200- and 350-mile limits, without prejudice to the lateral limits of maritime boundaries to be negotiated with neighbouring countries. For convenience, these lateral limits have been set as follows:
 - To the east: along a line running at an azimuth of 172.6°, perpendicular to the 82.6° straight line joining the endpoint of the Togo-Benin boundary and the endpoint of the Benin-Nigeria boundary.
 - To the west: along a meridian passing through the endpoint of the Togo-Benin boundary.
- The border marker at the Benin-Togo land border that was used to determine the Benin-Togo endpoint of the baseline was observed in 2018 using a Trimble dual-frequency differential global positioning system in static mode for four hours. It is the BT2 marker with the following WGS84 coordinates:

	X (EPSG)	Y (EPSG)
By Benin (BT2)	348348.536	689547.218

Figures:

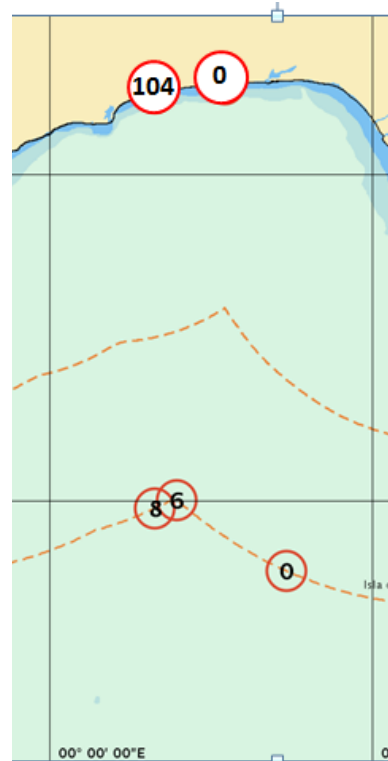


Endpoints and relevant baseline points used to calculate the 12-mile limit of the territorial sea

24-mile limit



200-mile limit



350-mile limit

Benin baseline: endpoints and baseline points relevant to the 12-mile limit

No. of point	Latitude north (degrees, minutes, seconds, tenths of seconds)	Longitude east (degrees, minutes, seconds, tenths of seconds)
0	006°22'30.12" N	002°42'24.56" E
1	006°22'28.97" N	002°42'11.82" E
2	006°22'25.27" N	002°41'34.38" E
3	006°22'20.25" N	002°40'51.45" E
4	006°22'18.62" N	002°40'35.01" E
5	006°22'16.61" N	002°40'17.85" E

6	006°22'14.24" N	002°39'58.39" E
7	006°22'09.56" N	002°39'21.97" E
8	006°22'07.48" N	002°39'08.53" E
9	006°22'04.22" N	002°38'43.43" E
10	006°22'01.71" N	002°38'22.01" E
11	006°21'59.88" N	002°38'08.72" E
12	006°21'55.33" N	002°37'32.52" E
13	006°21'51.56" N	002°37'00.65" E
14	006°21'49.06" N	002°36'42.82" E
15	006°21'47.55" N	002°36'25.01" E
16	006°21'45.12" N	002°35'49.15" E
17	006°21'42.71" N	002°35'16.01" E
18	006°21'41.35" N	002°34'47.89" E
19	006°21'40.72" N	002°34'23.50" E
20	006°21'39.76" N	002°34'04.45" E
21	006°21'31.25" N	002°31'59.12" E
22	006°21'29.53" N	002°31'42.65" E
23	006°21'29.45" N	002°31'41.64" E
24	006°21'28.83" N	002°30'46.81" E
25	006°20'13.81" N	002°25'42.82" E
26	006°20'13.85" N	002°25'42.38" E
27	006°20'38.45" N	002°23'34.99" E
28	006°20'49.03" N	002°21'49.42" E
29	006°20'49.33" N	002°19'17.03" E
30	006°20'45.22" N	002°18'00.85" E
31	006°20'41.23" N	002°17'25.99" E
32	006°20'39.82" N	002°17'14.50" E
33	006°20'39.33" N	002°16'57.37" E
34	006°20'38.54" N	002°16'39.87" E
35	006°20'38.59" N	002°16'21.92" E
36	006°20'27.57" N	002°14'14.01" E
37	006°20'23.10" N	002°13'38.38" E
38	006°20'20.99" N	002°13'17.29" E
39	006°20'19.21" N	002°12'59.28" E
40	006°20'11.43" N	002°11'46.87" E
41	006°20'08.76" N	002°11'15.24" E
42	006°20'07.12" N	002°10'59.72" E
43	006°20'05.13" N	002°10'44.08" E
44	006°20'00.85" N	002°10'08.63" E
45	006°19'58.30" N	002°09'45.76" E
46	006°19'56.24" N	002°09'23.44" E
47	006°19'52.48" N	002°08'52.27" E
48	006°19'47.52" N	002°08'17.35" E
49	006°19'45.34" N	002°07'59.58" E
50	006°19'42.81" N	002°07'40.34" E
51	006°19'40.79" N	002°07'25.20" E

52	006°19'34.99" N	002°06'44.03" E
53	006°19'29.98" N	002°06'10.23" E
54	006°19'23.58" N	002°05'33.63" E
55	006°19'15.13" N	002°04'49.70" E
56	006°19'11.98" N	002°04'32.40" E
57	006°19'05.42" N	002°03'58.53" E
58	006°18'58.02" N	002°03'20.75" E
59	006°18'52.23" N	002°02'53.44" E
60	006°18'44.81" N	002°02'11.30" E
61	006°18'39.01" N	002°01'37.59" E
62	006°18'33.47" N	002°01'10.64" E
63	006°18'29.84" N	002°00'47.98" E
64	006°18'23.08" N	002°00'09.39" E
65	006°18'15.11" N	001°59'22.96" E
66	006°18'10.57" N	001°58'40.72" E
67	006°17'57.54" N	001°57'23.70" E
68	006°17'55.37" N	001°57'13.45" E
69	006°17'50.83" N	001°56'51.18" E
70	006°17'47.59" N	001°56'33.21" E
71	006°17'40.41" N	001°55'51.67" E
72	006°17'25.03" N	001°54'36.07" E
73	006°17'23.65" N	001°54'24.72" E
74	006°17'22.37" N	001°54'14.73" E
75	006°17'20.46" N	001°53'59.38" E
76	006°17'14.95" N	001°53'20.58" E
77	006°17'08.30" N	001°52'31.77" E
78	006°17'02.21" N	001°51'48.45" E
79	006°16'55.69" N	001°51'05.99" E
80	006°16'48.20" N	001°50'22.33" E
81	006°16'39.52" N	001°49'40.44" E
82	006°16'32.21" N	001°49'03.78" E
83	006°16'27.01" N	001°48'40.29" E
84	006°16'19.09" N	001°48'08.47" E
85	006°16'10.12" N	001°47'35.20" E
86	006°16'03.37" N	001°47'10.99" E
87	006°15'58.09" N	001°46'50.01" E
88	006°15'51.64" N	001°46'23.16" E
89	006°15'49.28" N	001°46'01.89" E
90	006°15'32.68" N	001°44'32.99" E
91	006°15'28.50" N	001°44'12.86" E
92	006°15'19.31" N	001°43'30.55" E
93	006°15'11.40" N	001°42'51.48" E
94	006°15'06.09" N	001°42'25.73" E
95	006°15'01.38" N	001°42'01.16" E
96	006°14'46.87" N	001°40'56.16" E
97	006°14'42.57" N	001°40'37.23" E

98	006°14'38.57" N	001°40'16.26" E
99	006°14'33.83" N	001°39'53.79" E
100	006°14'28.80" N	001°39'29.62" E
101	006°14'26.36" N	001°39'18.83" E
102	006°14'23.91" N	001°39'05.87" E
103	006°14'12.31" N	001°38'07.60" E
104	006°14'06.95" N	001°37'44.30" E

Outer (12-mile) limit of the territorial sea of Benin, located at a distance of 12 miles from the relevant baseline points

No. of point	Latitude north (degrees, minutes, seconds, tenths of seconds)	Longitude east (degrees, minutes, seconds, tenths of seconds)
0	006°10'33.77" N	002°44'05.72" E
1	006°10'29.06" N	002°43'23.46" E
2	006°10'27.40" N	002°43'04.14" E
3	006°10'24.50" N	002°42'36.78" E
4	006°10'19.55" N	002°41'54.61" E
5	006°10'19.06" N	002°41'50.12" E
6	006°10'17.37" N	002°41'35.80" E
7	006°10'14.54" N	002°41'12.11" E
8	006°10'13.60" N	002°41'05.82" E
9	006°10'08.51" N	002°40'29.04" E
10	006°10'04.48" N	002°39'56.72" E
11	006°10'04.15" N	002°39'54.17" E
12	006°10'00.01" N	002°39'20.77" E
13	006°09'55.15" N	002°38'41.38" E
14	006°09'53.86" N	002°38'31.80" E
15	006°09'47.50" N	002°37'35.27" E
16	006°09'44.74" N	002°36'55.86" E
17	006°09'42.54" N	002°36'24.88" E
18	006°09'39.55" N	002°35'36.86" E
19	006°09'37.91" N	002°34'54.32" E
20	006°09'37.76" N	002°34'50.53" E
21	006°09'36.42" N	002°33'50.54" E
22	006°09'30.88" N	002°33'05.97" E
23	006°09'28.52" N	002°32'42.17" E
24	006°09'26.23" N	002°31'22.38" E
25	006°09'25.56" N	002°31'03.80" E
26	006°08'12.86" N	002°24'42.60" E
27	006°08'38.66" N	002°22'22.24" E
28	006°08'45.81" N	002°21'30.39" E
29	006°08'49.74" N	002°20'31.81" E
30	006°08'45.86" N	002°19'17.76" E
31	006°08'44.66" N	002°19'05.60" E

32	006°08'42.49" N	002°18'48.49" E
33	006°08'36.45" N	002°17'26.44" E
34	006°08'36.25" N	002°17'21.11" E
35	006°08'35.15" N	002°16'29.16" E
36	006°08'35.12" N	002°16'19.68" E
37	006°08'27.73" N	002°15'26.24" E
38	006°08'22.22" N	002°14'39.55" E
39	006°08'20.19" N	002°14'19.29" E
40	006°08'16.90" N	002°13'40.16" E
41	006°08'09.37" N	002°12'31.90" E
42	006°08'08.53" N	002°12'23.54" E
43	006°08'08.46" N	002°12'22.98" E
44	006°08'04.94" N	002°11'52.83" E
45	006°08'00.65" N	002°11'17.27" E
46	006°07'56.97" N	002°10'41.24" E
47	006°07'56.24" N	002°10'34.15" E
48	006°07'53.95" N	002°10'16.52" E
49	006°07'48.40" N	002°09'36.47" E
50	006°07'46.83" N	002°09'24.06" E
51	006°07'44.68" N	002°09'08.02" E
52	006°07'41.80" N	002°08'45.43" E
53	006°07'37.03" N	002°08'13.07" E
54	006°07'34.35" N	002°07'56.36" E
55	006°07'29.22" N	002°07'27.99" E
56	006°07'21.85" N	002°06'50.61" E
57	006°07'18.58" N	002°06'32.63" E
58	006°07'12.00" N	002°05'58.58" E
59	006°07'07.50" N	002°05'36.91" E
60	006°06'56.29" N	002°04'37.49" E
61	006°06'49.13" N	002°03'57.04" E
62	006°06'47.65" N	002°03'49.34" E
63	006°06'37.42" N	002°02'53.83" E
64	006°06'34.07" N	002°02'33.17" E
65	006°06'26.41" N	002°01'48.28" E
66	006°06'13.83" N	002°00'19.02" E
67	006°06'11.76" N	002°00'02.59" E
68	006°06'08.68" N	001°59'48.25" E
69	006°06'04.26" N	001°59'26.50" E
70	006°05'57.26" N	001°58'50.38" E
71	006°05'51.38" N	001°58'15.38" E
72	006°05'44.76" N	001°57'37.67" E
73	006°05'26.16" N	001°55'57.41" E
74	006°05'25.41" N	001°55'51.45" E
75	006°05'23.54" N	001°55'36.40" E
76	006°05'21.68" N	001°55'21.53" E
77	006°05'15.19" N	001°54'33.63" E

78	006°05'09.15" N	001°53'50.62" E
79	006°05'04.16" N	001°53'16.75" E
80	006°04'59.22" N	001°52'46.30" E
81	006°04'55.73" N	001°52'27.90" E
82	006°04'46.57" N	001°51'43.29" E
83	006°04'43.31" N	001°51'28.14" E
84	006°04'41.13" N	001°51'18.72" E
85	006°04'36.25" N	001°50'59.86" E
86	006°04'29.95" N	001°50'37.17" E
87	006°04'19.16" N	001°49'56.68" E
88	006°04'11.51" N	001°49'25.30" E
89	006°03'51.46" N	001°47'32.08" E
90	006°03'51.17" N	001°47'29.71" E
91	006°03'42.32" N	001°46'49.97" E
92	006°03'37.20" N	001°46'24.92" E
93	006°03'26.50" N	001°45'34.19" E
94	006°03'20.32" N	001°45'04.66" E
95	006°03'13.28" N	001°44'29.36" E
96	006°03'08.75" N	001°44'05.82" E
97	006°02'59.24" N	001°43'26.57" E
98	006°02'49.97" N	001°42'42.01" E
99	006°02'48.40" N	001°42'34.21" E
100	006°02'43.12" N	001°42'08.96" E
101	006°02'41.90" N	001°42'03.43" E
102	006°02'34.27" N	001°41'26.53" E
103	006°02'29.12" N	001°40'57.51" E
104	006°02'24.69" N	001°40'38.05" E
105	006°02'21.68" N	001°40'25.44" E
106	006°02'02.66" N	001°39'22.96" E
107	006°01'56.53" N	001°39'00.00" E
108	006°01'51.42" N	001°38'41.26" E
109	006°01'43.58" N	001°38'08.34" E
110	006°01'33.84" N	001°37'13.29" E

Outer (24-mile) limit of the contiguous zone of Benin, located at a distance of 24 miles from the relevant baseline points

No. of point	Latitude north (degrees, minutes, seconds, tenths of seconds)	Longitude east (degrees, minutes, seconds, tenths of seconds)
0	005°58'35.09" N	002°45'29.60" E
1	005°58'28.53" N	002°44'28.69" E
2	005°58'27.30" N	002°44'15.17" E
3	005°58'25.75" N	002°44'00.64" E
4	005°58'19.96" N	002°43'09.94" E
5	005°58'19.20" N	002°43'03.43" E

6	005°58'17.21" N	002°42'47.36" E
7	005°58'11.00" N	002°42'02.06" E
8	005°58'06.39" N	002°41'25.38" E
9	005°58'02.07" N	002°40'50.89" E
10	005°57'56.80" N	002°40'08.19" E
11	005°57'46.61" N	002°38'36.58" E
12	005°57'42.80" N	002°37'44.63" E
13	005°57'40.86" N	002°37'17.16" E
14	005°57'36.85" N	002°36'11.75" E
15	005°57'34.75" N	002°35'19.14" E
16	005°57'33.24" N	002°34'39.53" E
17	005°57'31.29" N	002°34'21.00" E
18	005°57'27.54" N	002°33'42.15" E
19	005°57'27.18" N	002°33'37.74" E
20	005°56'11.88" N	002°23'42.65" E
21	005°56'43.69" N	002°20'18.47" E
22	005°56'43.27" N	002°20'07.44" E
23	005°56'33.32" N	002°17'50.30" E
24	005°56'32.03" N	002°17'15.10" E
25	005°56'29.78" N	002°16'56.26" E
26	005°56'22.28" N	002°15'51.22" E
27	005°56'20.18" N	002°15'30.25" E
28	005°56'17.11" N	002°14'57.33" E
29	005°56'08.91" N	002°13'39.75" E
30	005°56'06.55" N	002°13'19.27" E
31	005°56'01.58" N	002°12'37.29" E
32	005°55'57.28" N	002°11'56.39" E
33	005°55'50.27" N	002°11'04.42" E
34	005°55'49.47" N	002°10'58.11" E
35	005°55'47.49" N	002°10'43.21" E
36	005°55'45.24" N	002°10'26.24" E
37	005°55'41.39" N	002°09'59.90" E
38	005°55'38.56" N	002°09'44.31" E
39	005°55'30.06" N	002°09'00.10" E
40	005°55'28.15" N	002°08'49.76" E
41	005°55'21.89" N	002°08'17.50" E
42	005°55'19.66" N	002°08'06.66" E
43	005°55'03.58" N	002°06'42.60" E
44	005°54'57.11" N	002°06'06.27" E
45	005°54'43.03" N	002°04'48.30" E
46	005°54'41.27" N	002°04'37.63" E
47	005°54'33.15" N	002°03'50.39" E
48	005°54'16.27" N	002°01'55.69" E
49	005°54'15.27" N	002°01'50.61" E
50	005°54'05.22" N	002°00'58.49" E
51	005°53'58.30" N	002°00'18.30" E

52	005°53'55.27" N	002°00'01.67" E
53	005°53'27.93" N	001°57'24.36" E
54	005°53'27.77" N	001°57'23.12" E
55	005°53'25.59" N	001°57'05.68" E
56	005°53'25.25" N	001°57'03.05" E
57	005°53'18.11" N	001°56'11.10" E
58	005°53'12.54" N	001°55'31.13" E
59	005°53'08.88" N	001°55'06.28" E
60	005°53'06.45" N	001°54'51.38" E
61	005°52'57.48" N	001°54'07.50" E
62	005°52'52.97" N	001°53'51.15" E
63	005°52'37.45" N	001°52'52.75" E
64	005°52'27.95" N	001°52'13.95" E
65	005°51'57.19" N	001°49'32.70" E
66	005°51'53.93" N	001°49'16.93" E
67	005°51'50.01" N	001°48'58.13" E
68	005°51'37.23" N	001°47'57.34" E
69	005°51'31.70" N	001°47'30.65" E
70	005°51'22.65" N	001°46'45.20" E
71	005°51'22.23" N	001°46'43.13" E
72	005°51'13.64" N	001°46'06.36" E
73	005°50'59.81" N	001°45'00.38" E
74	005°50'55.16" N	001°44'38.13" E
75	005°50'43.34" N	001°43'40.63" E
76	005°50'41.93" N	001°43'33.21" E
77	005°50'24.12" N	001°42'31.14" E
78	005°50'17.65" N	001°42'07.01" E
79	005°50'11.29" N	001°41'43.34" E
80	005°50'04.24" N	001°41'15.27" E
81	005°48'44.60" N	001°37'44.30" E

200-mile limit, located at a distance of 200 miles from the relevant baseline points

No. of point	Latitude north (degrees, minutes, seconds, tenths of seconds)	Longitude east (degrees, minutes, seconds, tenths of seconds)
0	002°15'38.72" N	003°14'14.45" E
1	002°25'16.96" N	003°06'01.04" E
2	002°34'37.55" N	002°58'41.20" E
3	002°34'59.69" N	002°58'24.43" E
4	002°41'44.94" N	002°53'27.96" E
5	002°43'27.18" N	002°52'15.88" E
6	002°48'51.31" N	002°48'25.59" E
7	002°51'28.21" N	002°46'38.83" E
8	002°57'25.74" N	002°42'47.28" E
9	002°55'42.73" N	002°40'01.01" E
10	002°50'23.02" N	002°30'43.93" E

11	002°49'22.34" N	002°28'50.00" E
12	002°46'34.56" N	002°23'18.96" E
13	002°43'09.17" N	002°15'55.43" E
14	002°40'36.91" N	002°09'52.79" E
15	002°38'19.44" N	002°03'53.85" E
16	002°32'41.75" N	001°45'53.99" E
17	002°30'44.05" N	001°37'44.30" E

350-mile limit, located at a distance of 350 miles from the relevant baseline points

No. of point	Latitude north or south (degrees, minutes, seconds, tenths of seconds)	Longitude east (degrees, minutes, seconds, tenths of seconds)
0	001°04'11.70" S	003°40'00.58" E
1	001°00'40.52" S	003°32'12.45" E
2	000°32'10.57" S	002°42'08.70" E
3	000°26'11.28" S	002°33'12.75" E
4	000°08'20.76" S	002°09'32.25" E
5	000°02'18.25" S	002°01'55.98" E
6	000°01'04.96" N	001°57'50.54" E
7	000°00'05.59" S	001°51'02.46" E
8	000°06'35.25" S	001°37'44.30" E