

72°21'30"W

72°21'0"W

72°20'30"W

72°20'0"W

72°19'30"W

18°34'30"N

18°34'0"N

18°33'30"N

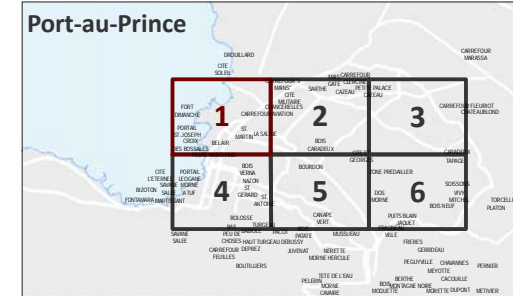
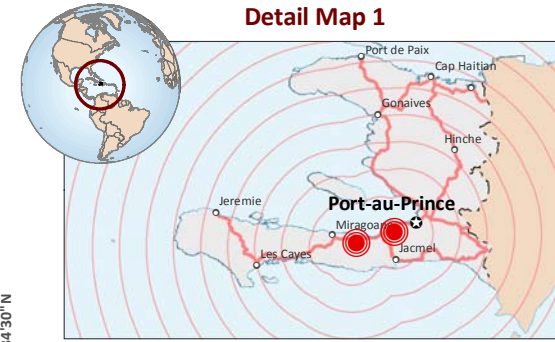
18°34'30"N

18°34'0"N

18°33'30"N

HAITI : PORT AU PRINCE DAMAGE ASSESSMENT AS OF 13/01/2010

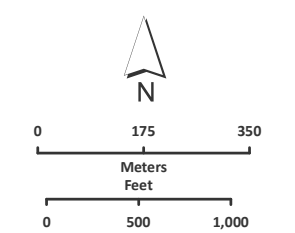
Detail Map 1



Landmark	Highway
Embassy	Primary
Gas Station National	Secondary Street
Hospital	Arterial Street
Hotel	Unclassified
	Built Up Area

Assessment	Road Condition
Damaged Building	Limited Access
Gathering Area	Blocked
Spontaneous Gathering Area	

Damage Assessment	
No Visible Damage	Severe Damage



Projection: Geographic
 Unit: Meter
 Datum: WGS 84
 Data Source:
 United Nations Stabilization Mission in Haiti,
 Geographic Information Services (MINUSTAH GIS)
 Imagery courtesy GeoEye-1 (13/01/2010)

Analysis jointly conducted by
 United Nations Cartographic Section,
 and G-MOSAIC Project Partners (EU FP7-GMES)
 and German Aerospace Centre (DLR)

The boundaries and names shown and the designations used on this map do not imply official endorsement or acceptance by the United Nations.



72°21'30"W

72°21'0"W

72°20'30"W

72°20'0"W

72°19'30"W