

The Icelandic Continental Shelf

Partial Submission to the Commission on the Limits of the Continental Shelf pursuant to article 76, paragraph 8 of the United Nations Convention on the Law of the Sea in respect of the Ægir Basin area and Reykjanes Ridge

Part I. Executive Summary



Table of contents

1. Introduction.....	5
2. Bathymetry and geological processes.....	6
3. Provisions of article 76 invoked in support of the submission	8
4. Absence of disputes	8
4.1. Ægir Basin	8
4.2. Reykjanes Ridge.....	8
5. Description of the outer limits of the continental shelf	9
5.1. Ægir Basin	9
5.2. Western and southern parts of Reykjanes Ridge.....	9
6. Commission Members who provided advice during the preparation of the submission	12
Appendix 1: Outer limits of the Icelandic continental shelf in the Ægir Basin area	13
Appendix 2: Outer limits of the Icelandic continental shelf in the western and southern parts of Reykjanes Ridge	14

List of figures

Figure 1. <i>Overview of the ocean floor around Iceland.</i>	7
Figure 2. <i>The outer limits of the Icelandic continental shelf in the Ægir Basin area.</i>	10
Figure 3. <i>The outer limits of the Icelandic continental shelf in the western and southern parts of Reykjanes Ridge.</i>	11
Figure 4. <i>The research vessel Árni Friðriksson RE 200 of the Marine Research Institute of Iceland, used for acquiring bathymetric data on the Icelandic continental shelf.</i>	12

1. Introduction

Iceland ratified the 1982 United Nations Convention on the Law of the Sea (hereinafter “the Convention”) on 21 June 1985 and it entered into force on 16 November 1994.

The present submission is made in accordance with article 76 of the Convention and article 4 of Annex II to the Convention, taking into account the Decision of the Eleventh Meeting of States Parties to the Convention regarding the date of commencement of the ten-year period for making submissions to the Commission on the Limits of the Continental Shelf (hereinafter “the Commission”), the Rules of Procedure of the Commission and the Scientific and Technical Guidelines of the Commission. The submission contains information on the outer limits of the continental shelf of Iceland beyond 200 nautical miles (M) from the baselines from which the breadth of the territorial sea is measured.

The Icelandic continental shelf encompasses three different areas beyond 200 nautical miles: Reykjanes Ridge, the Hatton-Rockall area and the Ægir Basin area.

The rights of the coastal State over the continental shelf are inherent; they exist *ipso facto* and *ab initio*, as reflected in article 77 of the Convention.

Pursuant to paragraph 3 of Annex I to the Rules of Procedure of the Commission, a submission may be made by a coastal State for a portion of its continental shelf in order not to prejudice questions relating to the delimitation of boundaries between States in any other portion or portions of the continental shelf for which a submission may be made later, notwithstanding the provisions regarding the ten-year period established by article 4 of Annex II to the Convention.

This submission is a partial submission in accordance with the aforementioned paragraph. It is limited to the continental shelf of Iceland in the Ægir Basin area, the delimitation of which has been agreed upon provisionally by Iceland, Denmark on behalf of the Faroe Islands and Norway, and in the western and southern parts of Reykjanes Ridge which are not subject to overlapping claims by any other States. The submission does not cover the continental shelf of Iceland in the Hatton-Rockall area, which is subject to overlapping claims by Denmark on behalf of the Faroe Islands, Ireland and the United Kingdom. Quadrilateral discussions between the parties to resolve the dispute in the Hatton-Rockall area have taken place on a regular basis since 2001 and are ongoing. The submission does not either cover the eastern part of Reykjanes Ridge, which potentially overlaps the Hatton-Rockall area. A submission for both these areas will be made at a later stage.

The preparation of the submission began in 2000. It included acquisition of bathymetric data, along with processing, analysis and interpretation of these data. The preparation was carried out by the National Commission on the Limits of the Continental Shelf (NCLCS), under the direction of the Ministry for Foreign Affairs and with representatives from the Ministry of

Industry, the National Energy Authority, Iceland GeoSurvey and the Icelandic Coast Guard, Hydrographic Department. The technical preparation of the submission was primarily carried out by Iceland GeoSurvey.

The submission consists of three separate parts:

I. Executive Summary.

II. Main Body.

III. Supporting Scientific and Technical Data (Electronic Supplement).

2. Bathymetry and geological processes

Iceland has the unique position of being the largest subaerial part of the mid-oceanic ridge system worldwide. A distinct feature of the spreading ridges south and north of Iceland, Reykjanes Ridge and Kolbeinsey Ridge, is their anomalously shallow bathymetry when compared to mid-oceanic ridges in general (Figure 1). The spreading ridges are directly connected to the Icelandic land mass, morphologically, tectonically and with respect to geological history and crustal characteristics. Furthermore, a shallow aseismic ridge runs transverse to the Mid-Atlantic Ridge from Greenland, through Iceland, to the Faroe Islands. The existence of Iceland, and the shallow bathymetry of Reykjanes Ridge, the Greenland-Iceland-Faroe Ridge, as well as Kolbeinsey Ridge and Iceland Plateau, are due to the interaction of the Mid-Atlantic Ridge with a hotspot, an area of excessive mantle upwelling. The upwelling is responsible for the high rising topography and ocean depth anomalies associated with buoyant mantle materials and thick crust, over large part of the North Atlantic. This swell of the Icelandic hotspot extends southwards along the complete length of Reykjanes Ridge to the Charlie-Gibbs Fracture Zone (referred to as Heljargjá in Iceland).

The hotspot – ridge interaction has been the major factor in the morphological and geological evolution of the North Atlantic. The focus of spreading has shifted several times. A major rift jump from the now extinct Ægir Ridge in the Ægir Basin towards Kolbeinsey Ridge north of Iceland appears responsible for isolating a continental fragment, the Jan Mayen micro-continent, in the northern North Atlantic. The submerged natural prolongation of the Icelandic land mass comprises parts formed in a relatively simple manner, similar to ongoing plate spreading in Iceland today, as well as parts shaped by a complex history of rift relocation, continental stretching and continental fragmentation. All these structures are formed by the common process of plate divergence and its interaction with excessive mantle upwelling in association with the Iceland hotspot.

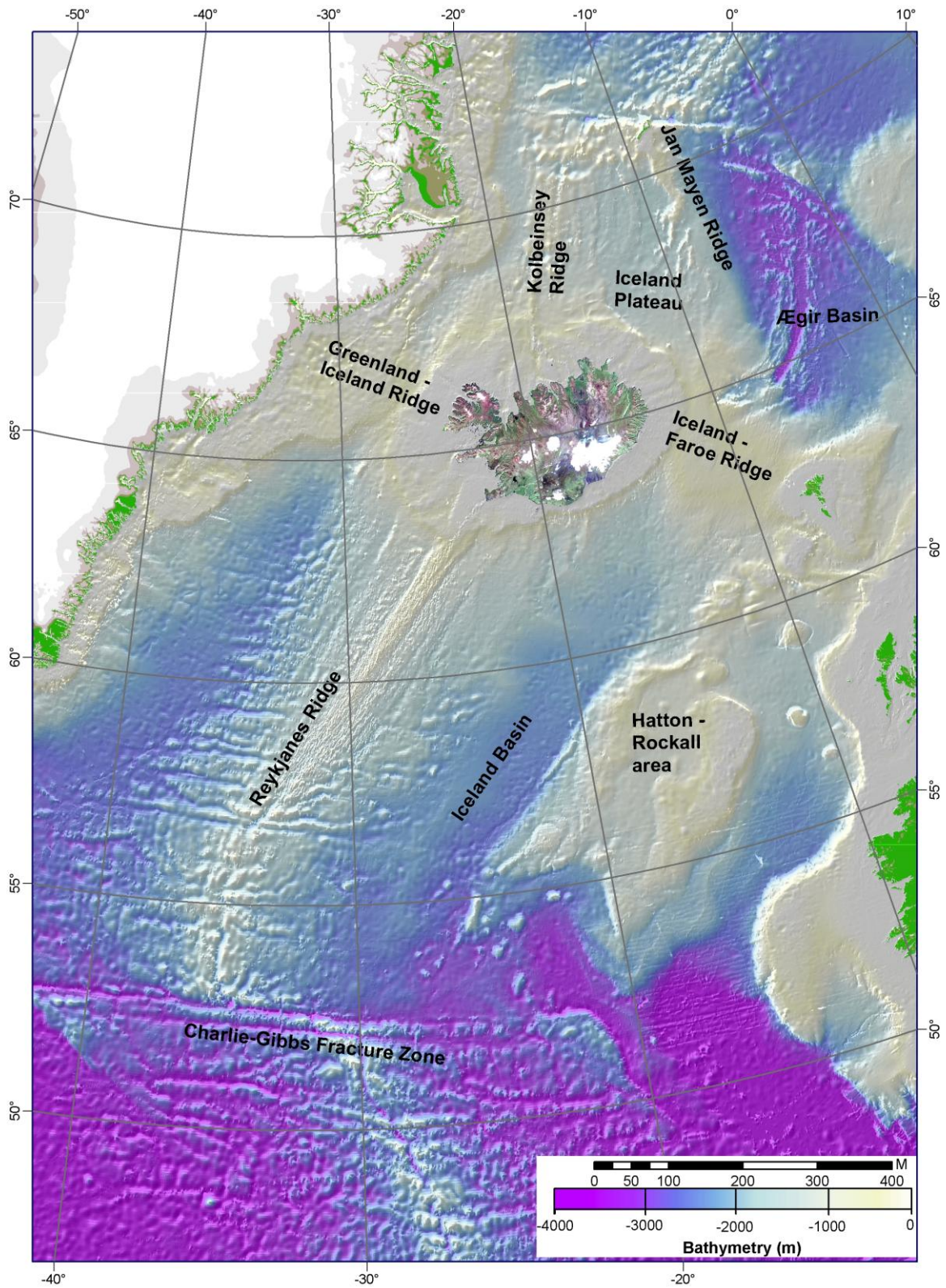


Figure 1. Overview of the ocean floor around Iceland.

3. Provisions of article 76 invoked in support of the submission

The provisions of article 76 invoked in delineating the outer limits of the Icelandic continental shelf are paragraphs 1, 3, 4(a)(ii), 4(b), 5 and 7.

4. Absence of disputes

4.1. Ægir Basin

On 20 September 2006 an agreement was made in the form of Agreed Minutes between Iceland, Denmark on behalf of the Faroe Islands, and Norway on the delimitation of the continental shelf beyond 200 M between Iceland, the Faroe Islands and Norway in the Ægir Basin area. In the Agreed Minutes, this area is referred to as the southern part of the Banana Hole.

According to the Agreed Minutes, each State has to document, through a submission to the Commission, that the area of its continental shelf beyond 200 M corresponds in size, as a minimum, to the area that falls to the same State according to the Agreed Minutes.

Pursuant to the Agreed Minutes, when one State submits documentation concerning the outer limits of its continental shelf in the southern part of the Banana Hole to the Commission, the other States will notify the Secretary-General of the United Nations, in accordance with the Rules of Procedure of the Commission, that they do not object to the Commission considering the documentation and making recommendations on this basis, without prejudice to the submission of documentation by these States at a later stage or to the question of bilateral delimitations of the continental shelf between the three States.

Following the procedures set out in article 76, paragraph 8, of the Convention, the States will finalize the delimitation of the continental shelf in the area through three bilateral agreements.

4.2. Reykjanes Ridge

In accordance with paragraph 2(a) of Annex 1 to the Rules of Procedure, Iceland wishes to inform the Commission that the continental shelf outside 200 M in the western and southern parts of Reykjanes Ridge does not overlap continental shelves of other States and is therefore not the subject of dispute between Iceland and any other State.

The submission does not cover the eastern part of Reykjanes Ridge, as it potentially overlaps the Hatton-Rockall area which is in dispute. A submission for these areas will be made at a later stage in accordance with paragraph 3 of Annex I to the Rules of Procedure.

5. Description of the outer limits of the continental shelf

5.1. Ægir Basin

The outer limits of the continental shelf in the Ægir Basin area have been determined using the foot of slope + 60 M formula (FOS + 60 M, so-called Hedberg formula). The results are given in Appendix 1 and Figure 2.

The first and southernmost fixed point, ICE-AE-OL-1, is calculated as the intersection point of the relevant foot of slope + 60 M arc with the Faroe Islands exclusive economic zone (EEZ). From there northwards, the foot of slope + 60 M arcs are used, bridging over indentations in overlapping arcs, using geodesic lines between points that never exceed 60 M. The last and northernmost fixed point, ICE-AE-OL-56, is calculated in a similar manner as the first point where the relevant foot of slope + 60 M arc intersects with the Jan Mayen exclusive economic zone.

A total of 56 fixed points and connecting lines define the outer limits. These points do not exceed the 350 M constraint nor the 2500 m isobath + 100 M constraint.

5.2. Western and southern parts of Reykjanes Ridge

The outer limits of the continental shelf in the western and southern parts of Reykjanes Ridge have been determined using the foot of slope + 60 M formula. The results are given in Appendix 2 and Figure 3.

In the northwestern part of Reykjanes Ridge, the outer limits of the Icelandic continental shelf generally coincide with the limits of the exclusive economic zone of Greenland, since the foot of slope + 60 M arcs extend into it. Between 61.45–61.02°N, however, the outer limits lie just outside the Greenland EEZ. The first and northernmost fixed point, ICE-RR-OL-1, is calculated as the intersection point of a line between foot of slope + 60 M points with the Greenland EEZ. Fixed point ICE-RR-OL-2 lies on a foot of slope + 60 M arc outside the Greenland EEZ, and fixed point ICE-RR-OL-3 is calculated as the intersection point of a line between foot of slope + 60 M points with the Greenland EEZ. From there the outer limits again follow the Greenland EEZ until 57.10°N, where a line between foot of slope + 60 M points intersects with it.

From there southwards, the foot of slope + 60 M arcs are used, bridging over indentations in overlapping arcs, using geodesic lines between points that never exceed 60 M. The 2500 m isobath + 100 M constraint is in some cases applied and defines the outer limit. The last fixed point, ICE-RR-OL-319, is on the 2500 m isobath + 100 M constraint line.

A total of 319 fixed points and connecting lines define the outer limits.

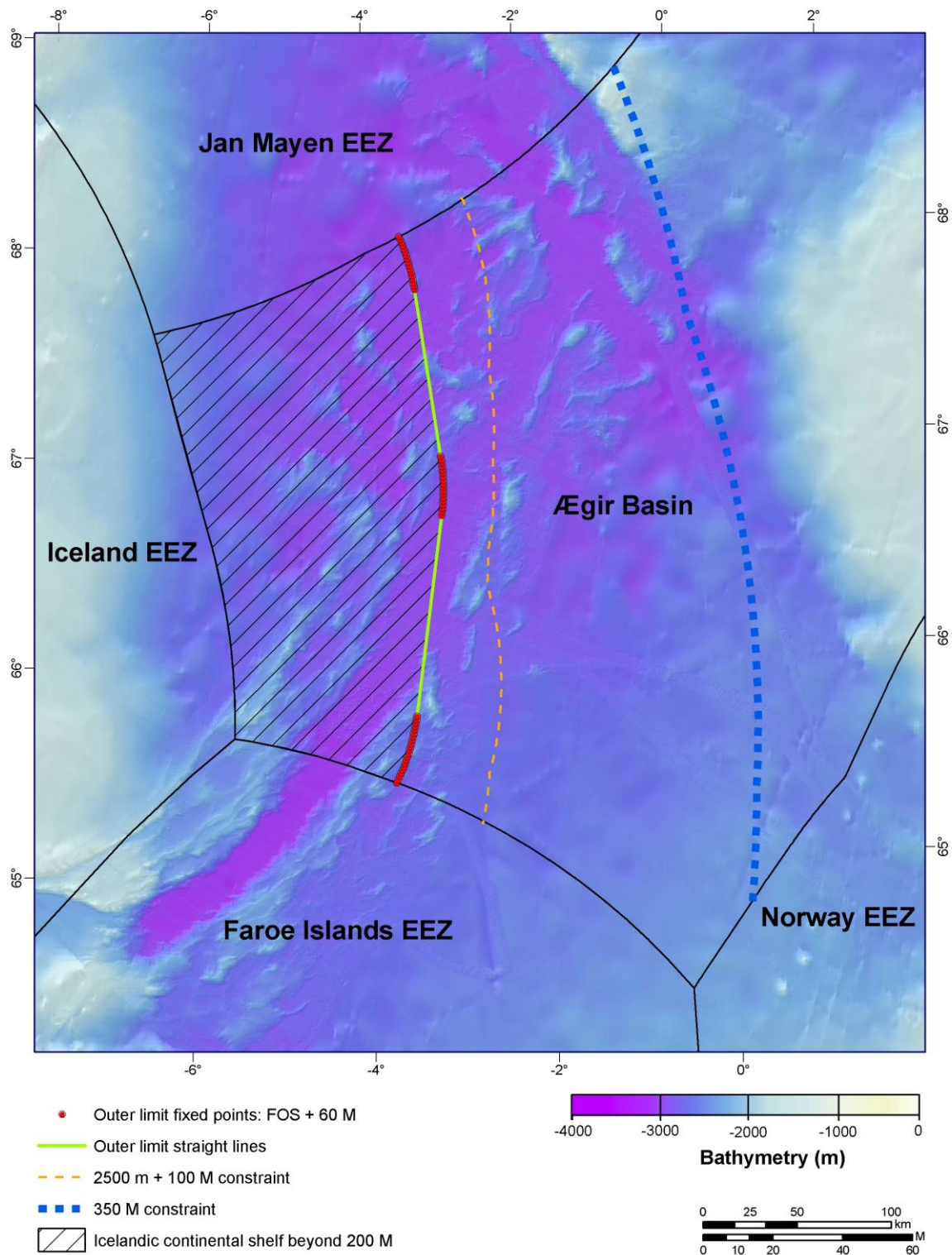


Figure 2. *The outer limits of the Icelandic continental shelf in the Ægir Basin area.*

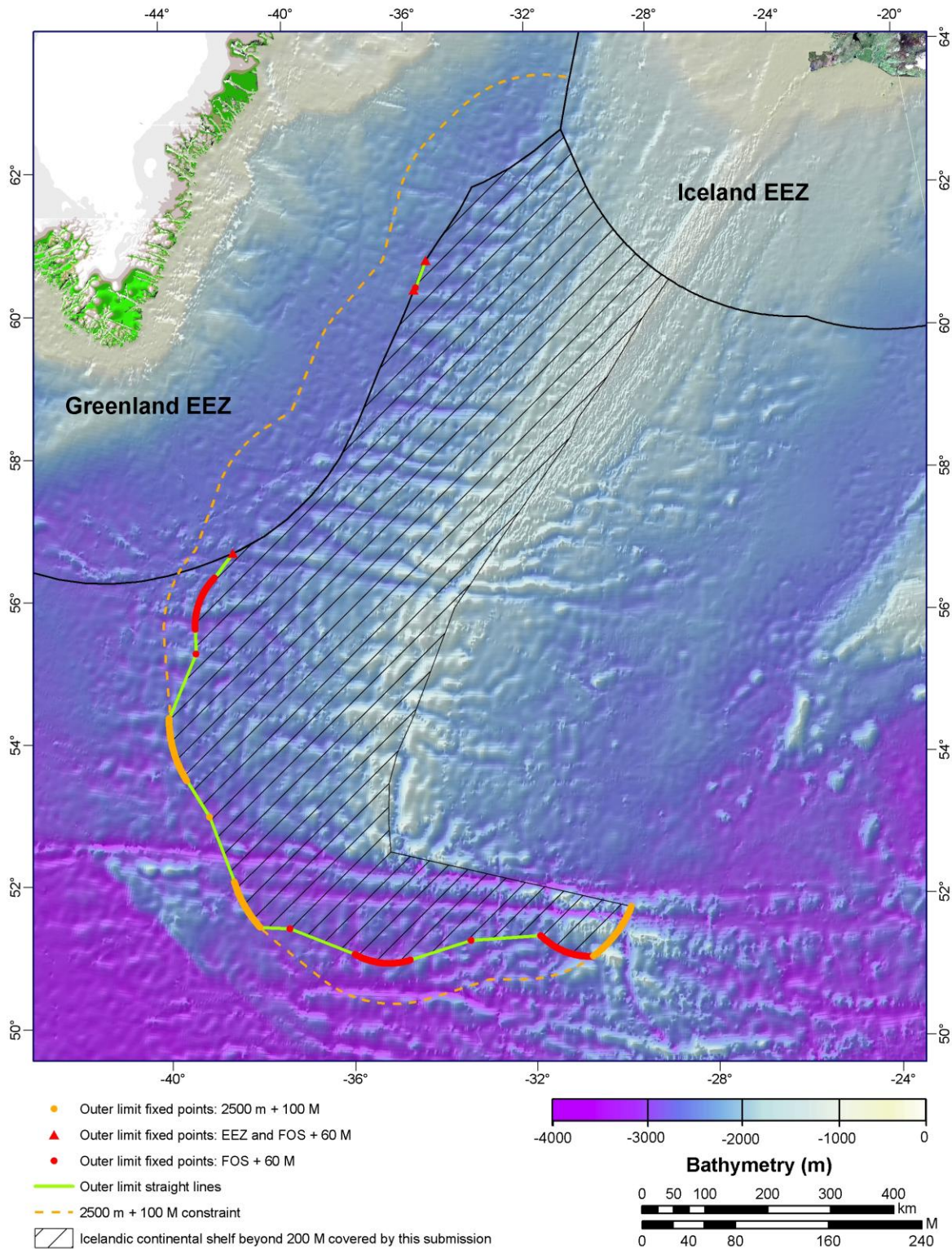


Figure 3. *The outer limits of the Icelandic continental shelf in the western and southern parts of Reykjanes Ridge.*

6. Commission Members who provided advice during the preparation of the submission

Iceland was assisted in the preparation of this submission by Mr. Harald Brekke, member of the Commission (1997-present). No advice was provided by any other member of the Commission.



Figure 4. *The research vessel Árni Friðriksson RE 200 of the Marine Research Institute of Iceland, used for acquiring bathymetric data on the Icelandic continental shelf.*

Appendix 1: Outer limits of the Icelandic continental shelf in the Ægir Basin area

Outer limit fixed point	Latitude (decimal degrees)	Longitude (decimal degrees)	Article 76 provision invoked	Distance to next point (M)
ICE-AE-OL-1	65.47638	-3.71902	Faroe Islands EEZ & 4(a)(ii): FOS + 60 M	0.999
ICE-AE-OL-2	65.49116	-3.70086	4(a)(ii): FOS + 60 M	1.000
ICE-AE-OL-3	65.50608	-3.68325	4(a)(ii): FOS + 60 M	1.000
ICE-AE-OL-4	65.52111	-3.66622	4(a)(ii): FOS + 60 M	1.000
ICE-AE-OL-5	65.53625	-3.64979	4(a)(ii): FOS + 60 M	1.000
ICE-AE-OL-6	65.55151	-3.63394	4(a)(ii): FOS + 60 M	1.000
ICE-AE-OL-7	65.56687	-3.61869	4(a)(ii): FOS + 60 M	1.000
ICE-AE-OL-8	65.58233	-3.60405	4(a)(ii): FOS + 60 M	1.000
ICE-AE-OL-9	65.59789	-3.59001	4(a)(ii): FOS + 60 M	1.000
ICE-AE-OL-10	65.61354	-3.57658	4(a)(ii): FOS + 60 M	1.000
ICE-AE-OL-11	65.62929	-3.56378	4(a)(ii): FOS + 60 M	1.000
ICE-AE-OL-12	65.64511	-3.55159	4(a)(ii): FOS + 60 M	1.000
ICE-AE-OL-13	65.66102	-3.54003	4(a)(ii): FOS + 60 M	1.000
ICE-AE-OL-14	65.67701	-3.52910	4(a)(ii): FOS + 60 M	1.000
ICE-AE-OL-15	65.69306	-3.51880	4(a)(ii): FOS + 60 M	1.000
ICE-AE-OL-16	65.70919	-3.50914	4(a)(ii): FOS + 60 M	1.000
ICE-AE-OL-17	65.72538	-3.50013	4(a)(ii): FOS + 60 M	1.000
ICE-AE-OL-18	65.74162	-3.49176	4(a)(ii): FOS + 60 M	1.000
ICE-AE-OL-19	65.75793	-3.48403	4(a)(ii): FOS + 60 M	1.000
ICE-AE-OL-20	65.77428	-3.47697	4(a)(ii): FOS + 60 M	1.000
ICE-AE-OL-21	65.79068	-3.47055	4(a)(ii): FOS + 60 M	58.156
ICE-AE-OL-22	66.74561	-3.11064	4(a)(ii): FOS + 60 M	1.000
ICE-AE-OL-23	66.76205	-3.10459	4(a)(ii): FOS + 60 M	1.000
ICE-AE-OL-24	66.77852	-3.09923	4(a)(ii): FOS + 60 M	1.000
ICE-AE-OL-25	66.79502	-3.09455	4(a)(ii): FOS + 60 M	1.000
ICE-AE-OL-26	66.81155	-3.09057	4(a)(ii): FOS + 60 M	1.000
ICE-AE-OL-27	66.82811	-3.08728	4(a)(ii): FOS + 60 M	1.000
ICE-AE-OL-28	66.84468	-3.08469	4(a)(ii): FOS + 60 M	1.000
ICE-AE-OL-29	66.86127	-3.08280	4(a)(ii): FOS + 60 M	1.000
ICE-AE-OL-30	66.87787	-3.08161	4(a)(ii): FOS + 60 M	1.000
ICE-AE-OL-31	66.89447	-3.08112	4(a)(ii): FOS + 60 M	1.000
ICE-AE-OL-32	66.91108	-3.08133	4(a)(ii): FOS + 60 M	1.000
ICE-AE-OL-33	66.92768	-3.08225	4(a)(ii): FOS + 60 M	1.000
ICE-AE-OL-34	66.94428	-3.08388	4(a)(ii): FOS + 60 M	1.000
ICE-AE-OL-35	66.96086	-3.08622	4(a)(ii): FOS + 60 M	1.000
ICE-AE-OL-36	66.97742	-3.08926	4(a)(ii): FOS + 60 M	1.000
ICE-AE-OL-37	66.99396	-3.09301	4(a)(ii): FOS + 60 M	1.000
ICE-AE-OL-38	67.01047	-3.09748	4(a)(ii): FOS + 60 M	1.000
ICE-AE-OL-39	67.02695	-3.10265	4(a)(ii): FOS + 60 M	48.498
ICE-AE-OL-40	67.82570	-3.37046	4(a)(ii): FOS + 60 M	1.000
ICE-AE-OL-41	67.84215	-3.37647	4(a)(ii): FOS + 60 M	1.000
ICE-AE-OL-42	67.85856	-3.38322	4(a)(ii): FOS + 60 M	1.000
ICE-AE-OL-43	67.87492	-3.39070	4(a)(ii): FOS + 60 M	1.000
ICE-AE-OL-44	67.89123	-3.39892	4(a)(ii): FOS + 60 M	1.000
ICE-AE-OL-45	67.90749	-3.40786	4(a)(ii): FOS + 60 M	1.000
ICE-AE-OL-46	67.92369	-3.41754	4(a)(ii): FOS + 60 M	1.000
ICE-AE-OL-47	67.93983	-3.42794	4(a)(ii): FOS + 60 M	1.000
ICE-AE-OL-48	67.95590	-3.43908	4(a)(ii): FOS + 60 M	1.000
ICE-AE-OL-49	67.97189	-3.45094	4(a)(ii): FOS + 60 M	1.000
ICE-AE-OL-50	67.98781	-3.46353	4(a)(ii): FOS + 60 M	1.000
ICE-AE-OL-51	68.00364	-3.47684	4(a)(ii): FOS + 60 M	1.000
ICE-AE-OL-52	68.01939	-3.49088	4(a)(ii): FOS + 60 M	1.000
ICE-AE-OL-53	68.03505	-3.50562	4(a)(ii): FOS + 60 M	1.000
ICE-AE-OL-54	68.05061	-3.52109	4(a)(ii): FOS + 60 M	1.000
ICE-AE-OL-55	68.06607	-3.53727	4(a)(ii): FOS + 60 M	0.814
ICE-AE-OL-56	68.07858	-3.55101	Jan Mayen EEZ & 4(a)(ii): FOS + 60 M	N/A

Appendix 2: Outer limits of the Icelandic continental shelf in the western and southern parts of Reykjanes Ridge

Outer limit fixed point	Latitude (decimal degrees)	Longitude (decimal degrees)	Article 76 provision invoked	Distance to next point (M)
ICE-RR-OL-1	61.45014	-35.00209	Greenland EEZ & 4(a)(ii): FOS + 60 M	24.740
ICE-RR-OL-2	61.05929	-35.26719	4(a)(ii): FOS + 60 M	2.885
ICE-RR-OL-3	61.02021	-35.32447	Greenland EEZ & 4(a)(ii): FOS + 60 M	N/A
ICE-RR-OL-4	57.09961	-39.82754	Greenland EEZ & 4(a)(ii): FOS + 60 M	26.758
ICE-RR-OL-5	56.71688	-40.24257	4(a)(ii): FOS + 60 M	1.000
ICE-RR-OL-6	56.70356	-40.26067	4(a)(ii): FOS + 60 M	1.000
ICE-RR-OL-7	56.69007	-40.27835	4(a)(ii): FOS + 60 M	1.000
ICE-RR-OL-8	56.67642	-40.29561	4(a)(ii): FOS + 60 M	1.000
ICE-RR-OL-9	56.66261	-40.31245	4(a)(ii): FOS + 60 M	1.000
ICE-RR-OL-10	56.64865	-40.32885	4(a)(ii): FOS + 60 M	1.000
ICE-RR-OL-11	56.63453	-40.34481	4(a)(ii): FOS + 60 M	1.000
ICE-RR-OL-12	56.62027	-40.36033	4(a)(ii): FOS + 60 M	1.000
ICE-RR-OL-13	56.60587	-40.37540	4(a)(ii): FOS + 60 M	1.000
ICE-RR-OL-14	56.59132	-40.39003	4(a)(ii): FOS + 60 M	1.000
ICE-RR-OL-15	56.57665	-40.40421	4(a)(ii): FOS + 60 M	1.000
ICE-RR-OL-16	56.56184	-40.41793	4(a)(ii): FOS + 60 M	1.000
ICE-RR-OL-17	56.54691	-40.43119	4(a)(ii): FOS + 60 M	1.000
ICE-RR-OL-18	56.53186	-40.44399	4(a)(ii): FOS + 60 M	1.000
ICE-RR-OL-19	56.51669	-40.45632	4(a)(ii): FOS + 60 M	1.000
ICE-RR-OL-20	56.50140	-40.46818	4(a)(ii): FOS + 60 M	1.000
ICE-RR-OL-21	56.48601	-40.47958	4(a)(ii): FOS + 60 M	1.000
ICE-RR-OL-22	56.47052	-40.49049	4(a)(ii): FOS + 60 M	1.000
ICE-RR-OL-23	56.45492	-40.50093	4(a)(ii): FOS + 60 M	1.000
ICE-RR-OL-24	56.43923	-40.51090	4(a)(ii): FOS + 60 M	1.000
ICE-RR-OL-25	56.42345	-40.52037	4(a)(ii): FOS + 60 M	1.000
ICE-RR-OL-26	56.40759	-40.52937	4(a)(ii): FOS + 60 M	1.000
ICE-RR-OL-27	56.39164	-40.53789	4(a)(ii): FOS + 60 M	1.000
ICE-RR-OL-28	56.37562	-40.54591	4(a)(ii): FOS + 60 M	1.000
ICE-RR-OL-29	56.35952	-40.55344	4(a)(ii): FOS + 60 M	1.000
ICE-RR-OL-30	56.34335	-40.56049	4(a)(ii): FOS + 60 M	1.000
ICE-RR-OL-31	56.32713	-40.56704	4(a)(ii): FOS + 60 M	1.000
ICE-RR-OL-32	56.31084	-40.57310	4(a)(ii): FOS + 60 M	1.000
ICE-RR-OL-33	56.29450	-40.57867	4(a)(ii): FOS + 60 M	1.000
ICE-RR-OL-34	56.27811	-40.58374	4(a)(ii): FOS + 60 M	1.000
ICE-RR-OL-35	56.26167	-40.58832	4(a)(ii): FOS + 60 M	1.000
ICE-RR-OL-36	56.24520	-40.59240	4(a)(ii): FOS + 60 M	1.000
ICE-RR-OL-37	56.22868	-40.59598	4(a)(ii): FOS + 60 M	1.000
ICE-RR-OL-38	56.21214	-40.59906	4(a)(ii): FOS + 60 M	1.000
ICE-RR-OL-39	56.19557	-40.60165	4(a)(ii): FOS + 60 M	1.000
ICE-RR-OL-40	56.17898	-40.60374	4(a)(ii): FOS + 60 M	1.000
ICE-RR-OL-41	56.16237	-40.60533	4(a)(ii): FOS + 60 M	1.000
ICE-RR-OL-42	56.14575	-40.60643	4(a)(ii): FOS + 60 M	1.000
ICE-RR-OL-43	56.12912	-40.60702	4(a)(ii): FOS + 60 M	1.000
ICE-RR-OL-44	56.11249	-40.60713	4(a)(ii): FOS + 60 M	1.000
ICE-RR-OL-45	56.09586	-40.60673	4(a)(ii): FOS + 60 M	1.000
ICE-RR-OL-46	56.07924	-40.60584	4(a)(ii): FOS + 60 M	1.000
ICE-RR-OL-47	56.06262	-40.60446	4(a)(ii): FOS + 60 M	1.000
ICE-RR-OL-48	56.04602	-40.60258	4(a)(ii): FOS + 60 M	1.000
ICE-RR-OL-49	56.02944	-40.60021	4(a)(ii): FOS + 60 M	1.000
ICE-RR-OL-50	56.01289	-40.59735	4(a)(ii): FOS + 60 M	1.000
ICE-RR-OL-51	55.99636	-40.59400	4(a)(ii): FOS + 60 M	1.000
ICE-RR-OL-52	55.97987	-40.59016	4(a)(ii): FOS + 60 M	1.000
ICE-RR-OL-53	55.96341	-40.58584	4(a)(ii): FOS + 60 M	21.208
ICE-RR-OL-54	55.61450	-40.49343	4(a)(ii): FOS + 60 M	59.789
ICE-RR-OL-55	54.65866	-40.97365	4(a)(ii): FOS + 60 M	0.069

Outer limit fixed point	Latitude (decimal degrees)	Longitude (decimal degrees)	Article 76 provision invoked	Distance to next point (M)
ICE-RR-OL-56	54.65812	-40.97541	4(a)(ii): FOS + 60 M & 5: 2500 m + 100 M	0.188
ICE-RR-OL-57	54.65501	-40.97482	5: 2500 m + 100 M	1.000
ICE-RR-OL-58	54.63849	-40.97144	5: 2500 m + 100 M	1.000
ICE-RR-OL-59	54.62199	-40.96778	5: 2500 m + 100 M	1.000
ICE-RR-OL-60	54.60552	-40.96383	5: 2500 m + 100 M	1.000
ICE-RR-OL-61	54.58906	-40.95961	5: 2500 m + 100 M	1.000
ICE-RR-OL-62	54.57263	-40.95511	5: 2500 m + 100 M	1.000
ICE-RR-OL-63	54.55623	-40.95032	5: 2500 m + 100 M	1.000
ICE-RR-OL-64	54.53986	-40.94526	5: 2500 m + 100 M	1.000
ICE-RR-OL-65	54.52352	-40.93993	5: 2500 m + 100 M	1.000
ICE-RR-OL-66	54.50721	-40.93431	5: 2500 m + 100 M	1.000
ICE-RR-OL-67	54.49093	-40.92842	5: 2500 m + 100 M	1.000
ICE-RR-OL-68	54.47468	-40.92226	5: 2500 m + 100 M	1.000
ICE-RR-OL-69	54.45848	-40.91582	5: 2500 m + 100 M	1.000
ICE-RR-OL-70	54.44231	-40.90911	5: 2500 m + 100 M	1.000
ICE-RR-OL-71	54.42618	-40.90213	5: 2500 m + 100 M	1.000
ICE-RR-OL-72	54.41009	-40.89488	5: 2500 m + 100 M	1.000
ICE-RR-OL-73	54.39404	-40.88736	5: 2500 m + 100 M	1.000
ICE-RR-OL-74	54.37804	-40.87957	5: 2500 m + 100 M	1.000
ICE-RR-OL-75	54.36208	-40.87152	5: 2500 m + 100 M	1.000
ICE-RR-OL-76	54.34617	-40.86319	5: 2500 m + 100 M	1.000
ICE-RR-OL-77	54.33031	-40.85460	5: 2500 m + 100 M	1.000
ICE-RR-OL-78	54.31450	-40.84575	5: 2500 m + 100 M	1.000
ICE-RR-OL-79	54.29875	-40.83663	5: 2500 m + 100 M	1.000
ICE-RR-OL-80	54.28304	-40.82726	5: 2500 m + 100 M	1.000
ICE-RR-OL-81	54.26739	-40.81762	5: 2500 m + 100 M	1.000
ICE-RR-OL-82	54.25180	-40.80772	5: 2500 m + 100 M	1.000
ICE-RR-OL-83	54.23626	-40.79756	5: 2500 m + 100 M	1.000
ICE-RR-OL-84	54.22078	-40.78715	5: 2500 m + 100 M	1.000
ICE-RR-OL-85	54.20537	-40.77648	5: 2500 m + 100 M	1.000
ICE-RR-OL-86	54.19001	-40.76556	5: 2500 m + 100 M	1.000
ICE-RR-OL-87	54.17472	-40.75439	5: 2500 m + 100 M	1.000
ICE-RR-OL-88	54.15950	-40.74296	5: 2500 m + 100 M	1.000
ICE-RR-OL-89	54.14434	-40.73128	5: 2500 m + 100 M	1.000
ICE-RR-OL-90	54.12925	-40.71935	5: 2500 m + 100 M	1.000
ICE-RR-OL-91	54.11423	-40.70718	5: 2500 m + 100 M	1.000
ICE-RR-OL-92	54.09928	-40.69476	5: 2500 m + 100 M	1.000
ICE-RR-OL-93	54.08440	-40.68210	5: 2500 m + 100 M	1.000
ICE-RR-OL-94	54.06960	-40.66919	5: 2500 m + 100 M	1.000
ICE-RR-OL-95	54.05487	-40.65604	5: 2500 m + 100 M	1.000
ICE-RR-OL-96	54.04022	-40.64265	5: 2500 m + 100 M	1.000
ICE-RR-OL-97	54.02564	-40.62902	5: 2500 m + 100 M	1.000
ICE-RR-OL-98	54.01115	-40.61515	5: 2500 m + 100 M	1.000
ICE-RR-OL-99	53.99673	-40.60105	5: 2500 m + 100 M	1.000
ICE-RR-OL-100	53.98240	-40.58672	5: 2500 m + 100 M	1.000
ICE-RR-OL-101	53.96815	-40.57215	5: 2500 m + 100 M	1.000
ICE-RR-OL-102	53.95399	-40.55735	5: 2500 m + 100 M	1.000
ICE-RR-OL-103	53.93991	-40.54232	5: 2500 m + 100 M	1.000
ICE-RR-OL-104	53.92592	-40.52707	5: 2500 m + 100 M	1.000
ICE-RR-OL-105	53.91202	-40.51159	5: 2500 m + 100 M	1.000
ICE-RR-OL-106	53.89821	-40.49588	5: 2500 m + 100 M	1.000
ICE-RR-OL-107	53.88448	-40.47995	5: 2500 m + 100 M	1.000
ICE-RR-OL-108	53.87086	-40.46380	5: 2500 m + 100 M	1.000
ICE-RR-OL-109	53.85732	-40.44744	5: 2500 m + 100 M	1.000
ICE-RR-OL-110	53.84388	-40.43085	5: 2500 m + 100 M	1.000
ICE-RR-OL-111	53.83054	-40.41405	5: 2500 m + 100 M	1.000
ICE-RR-OL-112	53.81729	-40.39703	5: 2500 m + 100 M	1.000
ICE-RR-OL-113	53.80415	-40.37980	5: 2500 m + 100 M	36.863
ICE-RR-OL-114	53.31990	-39.74737	5: 2500 m + 100 M	59.315
ICE-RR-OL-115	52.43677	-39.01835	5: 2500 m + 100 M	1.000
ICE-RR-OL-116	52.42134	-39.00818	5: 2500 m + 100 M	1.000
ICE-RR-OL-117	52.40596	-38.99776	5: 2500 m + 100 M	1.000

The Icelandic Continental Shelf – Partial Submission

Outer limit fixed point	Latitude (decimal degrees)	Longitude (decimal degrees)	Article 76 provision invoked	Distance to next point (M)
ICE-RR-OL-118	52.39065	-38.98710	5: 2500 m + 100 M	1.000
ICE-RR-OL-119	52.37541	-38.97620	5: 2500 m + 100 M	1.000
ICE-RR-OL-120	52.36023	-38.96506	5: 2500 m + 100 M	1.000
ICE-RR-OL-121	52.34512	-38.95367	5: 2500 m + 100 M	1.000
ICE-RR-OL-122	52.33008	-38.94205	5: 2500 m + 100 M	1.000
ICE-RR-OL-123	52.31511	-38.93020	5: 2500 m + 100 M	1.000
ICE-RR-OL-124	52.30021	-38.91810	5: 2500 m + 100 M	1.000
ICE-RR-OL-125	52.28538	-38.90577	5: 2500 m + 100 M	1.000
ICE-RR-OL-126	52.27063	-38.89321	5: 2500 m + 100 M	1.000
ICE-RR-OL-127	52.25596	-38.88042	5: 2500 m + 100 M	1.000
ICE-RR-OL-128	52.24136	-38.86740	5: 2500 m + 100 M	1.000
ICE-RR-OL-129	52.22684	-38.85415	5: 2500 m + 100 M	1.000
ICE-RR-OL-130	52.21241	-38.84067	5: 2500 m + 100 M	1.000
ICE-RR-OL-131	52.19805	-38.82697	5: 2500 m + 100 M	1.000
ICE-RR-OL-132	52.18378	-38.81304	5: 2500 m + 100 M	1.000
ICE-RR-OL-133	52.16959	-38.79889	5: 2500 m + 100 M	1.000
ICE-RR-OL-134	52.15549	-38.78452	5: 2500 m + 100 M	1.000
ICE-RR-OL-135	52.14148	-38.76993	5: 2500 m + 100 M	1.000
ICE-RR-OL-136	52.12755	-38.75512	5: 2500 m + 100 M	1.000
ICE-RR-OL-137	52.11372	-38.74010	5: 2500 m + 100 M	1.000
ICE-RR-OL-138	52.09997	-38.72486	5: 2500 m + 100 M	1.000
ICE-RR-OL-139	52.08632	-38.70941	5: 2500 m + 100 M	1.000
ICE-RR-OL-140	52.07276	-38.69375	5: 2500 m + 100 M	1.000
ICE-RR-OL-141	52.05930	-38.67788	5: 2500 m + 100 M	1.000
ICE-RR-OL-142	52.04593	-38.66180	5: 2500 m + 100 M	1.000
ICE-RR-OL-143	52.03266	-38.64551	5: 2500 m + 100 M	1.000
ICE-RR-OL-144	52.01949	-38.62902	5: 2500 m + 100 M	1.000
ICE-RR-OL-145	52.00642	-38.61233	5: 2500 m + 100 M	1.000
ICE-RR-OL-146	51.99345	-38.59543	5: 2500 m + 100 M	1.000
ICE-RR-OL-147	51.98058	-38.57834	5: 2500 m + 100 M	1.000
ICE-RR-OL-148	51.96782	-38.56105	5: 2500 m + 100 M	1.000
ICE-RR-OL-149	51.95516	-38.54356	5: 2500 m + 100 M	1.000
ICE-RR-OL-150	51.94260	-38.52588	5: 2500 m + 100 M	1.000
ICE-RR-OL-151	51.93016	-38.50800	5: 2500 m + 100 M	1.000
ICE-RR-OL-152	51.91782	-38.48994	5: 2500 m + 100 M	1.000
ICE-RR-OL-153	51.90559	-38.47169	5: 2500 m + 100 M	1.000
ICE-RR-OL-154	51.89347	-38.45325	5: 2500 m + 100 M	1.000
ICE-RR-OL-155	51.88147	-38.43462	5: 2500 m + 100 M	1.000
ICE-RR-OL-156	51.86957	-38.41582	5: 2500 m + 100 M	1.000
ICE-RR-OL-157	51.85779	-38.39682	5: 2500 m + 100 M	1.000
ICE-RR-OL-158	51.84613	-38.37766	5: 2500 m + 100 M	1.000
ICE-RR-OL-159	51.83458	-38.35831	5: 2500 m + 100 M	1.000
ICE-RR-OL-160	51.82315	-38.33879	5: 2500 m + 100 M	0.277
ICE-RR-OL-161	51.82001	-38.33332	4(a)(ii): FOS + 60 M & 5: 2500 m + 100 M	25.282
ICE-RR-OL-162	51.83590	-37.65464	4(a)(ii): FOS + 60 M	59.712
ICE-RR-OL-163	51.52493	-36.13601	4(a)(ii): FOS + 60 M	1.000
ICE-RR-OL-164	51.51759	-36.11207	4(a)(ii): FOS + 60 M	1.000
ICE-RR-OL-165	51.51049	-36.08793	4(a)(ii): FOS + 60 M	1.000
ICE-RR-OL-166	51.50364	-36.06363	4(a)(ii): FOS + 60 M	1.000
ICE-RR-OL-167	51.49704	-36.03914	4(a)(ii): FOS + 60 M	1.000
ICE-RR-OL-168	51.49069	-36.01450	4(a)(ii): FOS + 60 M	1.000
ICE-RR-OL-169	51.48459	-35.98969	4(a)(ii): FOS + 60 M	1.000
ICE-RR-OL-170	51.47874	-35.96473	4(a)(ii): FOS + 60 M	1.000
ICE-RR-OL-171	51.47315	-35.93962	4(a)(ii): FOS + 60 M	1.000
ICE-RR-OL-172	51.46782	-35.91438	4(a)(ii): FOS + 60 M	1.000
ICE-RR-OL-173	51.46274	-35.88900	4(a)(ii): FOS + 60 M	1.000
ICE-RR-OL-174	51.45792	-35.86349	4(a)(ii): FOS + 60 M	1.000
ICE-RR-OL-175	51.45337	-35.83787	4(a)(ii): FOS + 60 M	1.000
ICE-RR-OL-176	51.44907	-35.81213	4(a)(ii): FOS + 60 M	1.000
ICE-RR-OL-177	51.44504	-35.78628	4(a)(ii): FOS + 60 M	1.000
ICE-RR-OL-178	51.44127	-35.76034	4(a)(ii): FOS + 60 M	1.000
ICE-RR-OL-179	51.43777	-35.73430	4(a)(ii): FOS + 60 M	1.000

The Icelandic Continental Shelf – Partial Submission

Outer limit fixed point	Latitude (decimal degrees)	Longitude (decimal degrees)	Article 76 provision invoked	Distance to next point (M)
ICE-RR-OL-180	51.43453	-35.70818	4(a)(ii): FOS + 60 M	1.000
ICE-RR-OL-181	51.43156	-35.68198	4(a)(ii): FOS + 60 M	1.000
ICE-RR-OL-182	51.42886	-35.65571	4(a)(ii): FOS + 60 M	1.000
ICE-RR-OL-183	51.42643	-35.62936	4(a)(ii): FOS + 60 M	1.000
ICE-RR-OL-184	51.42426	-35.60297	4(a)(ii): FOS + 60 M	1.000
ICE-RR-OL-185	51.42237	-35.57651	4(a)(ii): FOS + 60 M	1.000
ICE-RR-OL-186	51.42074	-35.55002	4(a)(ii): FOS + 60 M	1.000
ICE-RR-OL-187	51.41938	-35.52348	4(a)(ii): FOS + 60 M	1.000
ICE-RR-OL-188	51.41830	-35.49692	4(a)(ii): FOS + 60 M	1.000
ICE-RR-OL-189	51.41748	-35.47033	4(a)(ii): FOS + 60 M	1.000
ICE-RR-OL-190	51.41694	-35.44373	4(a)(ii): FOS + 60 M	1.000
ICE-RR-OL-191	51.41666	-35.41711	4(a)(ii): FOS + 60 M	1.000
ICE-RR-OL-192	51.41666	-35.39049	4(a)(ii): FOS + 60 M	1.000
ICE-RR-OL-193	51.41693	-35.36387	4(a)(ii): FOS + 60 M	1.000
ICE-RR-OL-194	51.41747	-35.33727	4(a)(ii): FOS + 60 M	1.000
ICE-RR-OL-195	51.41829	-35.31068	4(a)(ii): FOS + 60 M	1.000
ICE-RR-OL-196	51.41937	-35.28411	4(a)(ii): FOS + 60 M	1.000
ICE-RR-OL-197	51.42073	-35.25758	4(a)(ii): FOS + 60 M	1.000
ICE-RR-OL-198	51.42235	-35.23108	4(a)(ii): FOS + 60 M	1.000
ICE-RR-OL-199	51.42424	-35.20463	4(a)(ii): FOS + 60 M	1.000
ICE-RR-OL-200	51.42641	-35.17823	4(a)(ii): FOS + 60 M	1.000
ICE-RR-OL-201	51.42884	-35.15189	4(a)(ii): FOS + 60 M	1.000
ICE-RR-OL-202	51.43154	-35.12562	4(a)(ii): FOS + 60 M	1.000
ICE-RR-OL-203	51.43451	-35.09941	4(a)(ii): FOS + 60 M	1.000
ICE-RR-OL-204	51.43774	-35.07329	4(a)(ii): FOS + 60 M	1.000
ICE-RR-OL-205	51.44124	-35.04725	4(a)(ii): FOS + 60 M	1.000
ICE-RR-OL-206	51.44501	-35.02131	4(a)(ii): FOS + 60 M	1.000
ICE-RR-OL-207	51.44904	-34.99546	4(a)(ii): FOS + 60 M	1.000
ICE-RR-OL-208	51.45333	-34.96972	4(a)(ii): FOS + 60 M	1.000
ICE-RR-OL-209	51.45788	-34.94410	4(a)(ii): FOS + 60 M	1.000
ICE-RR-OL-210	51.46270	-34.91859	4(a)(ii): FOS + 60 M	1.000
ICE-RR-OL-211	51.46777	-34.89321	4(a)(ii): FOS + 60 M	1.000
ICE-RR-OL-212	51.47310	-34.86796	4(a)(ii): FOS + 60 M	54.290
ICE-RR-OL-213	51.76518	-33.49413	4(a)(ii): FOS + 60 M	59.745
ICE-RR-OL-214	51.83296	-31.89389	4(a)(ii): FOS + 60 M	1.000
ICE-RR-OL-215	51.82101	-31.87519	4(a)(ii): FOS + 60 M	1.000
ICE-RR-OL-216	51.80926	-31.85618	4(a)(ii): FOS + 60 M	1.000
ICE-RR-OL-217	51.79770	-31.83686	4(a)(ii): FOS + 60 M	1.000
ICE-RR-OL-218	51.78634	-31.81724	4(a)(ii): FOS + 60 M	1.000
ICE-RR-OL-219	51.77518	-31.79734	4(a)(ii): FOS + 60 M	1.000
ICE-RR-OL-220	51.76422	-31.77714	4(a)(ii): FOS + 60 M	1.000
ICE-RR-OL-221	51.75347	-31.75667	4(a)(ii): FOS + 60 M	1.000
ICE-RR-OL-222	51.74293	-31.73591	4(a)(ii): FOS + 60 M	1.000
ICE-RR-OL-223	51.73260	-31.71489	4(a)(ii): FOS + 60 M	1.000
ICE-RR-OL-224	51.72249	-31.69360	4(a)(ii): FOS + 60 M	1.000
ICE-RR-OL-225	51.71259	-31.67206	4(a)(ii): FOS + 60 M	1.000
ICE-RR-OL-226	51.70292	-31.65026	4(a)(ii): FOS + 60 M	1.000
ICE-RR-OL-227	51.69346	-31.62821	4(a)(ii): FOS + 60 M	1.000
ICE-RR-OL-228	51.68424	-31.60592	4(a)(ii): FOS + 60 M	1.000
ICE-RR-OL-229	51.67524	-31.58340	4(a)(ii): FOS + 60 M	1.000
ICE-RR-OL-230	51.66647	-31.56065	4(a)(ii): FOS + 60 M	1.000
ICE-RR-OL-231	51.65793	-31.53767	4(a)(ii): FOS + 60 M	1.000
ICE-RR-OL-232	51.64963	-31.51448	4(a)(ii): FOS + 60 M	1.000
ICE-RR-OL-233	51.64157	-31.49107	4(a)(ii): FOS + 60 M	1.000
ICE-RR-OL-234	51.63374	-31.46747	4(a)(ii): FOS + 60 M	1.000
ICE-RR-OL-235	51.62616	-31.44366	4(a)(ii): FOS + 60 M	1.000
ICE-RR-OL-236	51.61881	-31.41966	4(a)(ii): FOS + 60 M	1.000
ICE-RR-OL-237	51.61172	-31.39548	4(a)(ii): FOS + 60 M	1.000
ICE-RR-OL-238	51.60487	-31.37111	4(a)(ii): FOS + 60 M	1.000
ICE-RR-OL-239	51.59827	-31.34658	4(a)(ii): FOS + 60 M	1.000
ICE-RR-OL-240	51.59192	-31.32187	4(a)(ii): FOS + 60 M	1.000
ICE-RR-OL-241	51.58582	-31.29701	4(a)(ii): FOS + 60 M	1.000
ICE-RR-OL-242	51.57997	-31.27200	4(a)(ii): FOS + 60 M	1.000

The Icelandic Continental Shelf – Partial Submission

Outer limit fixed point	Latitude (decimal degrees)	Longitude (decimal degrees)	Article 76 provision invoked	Distance to next point (M)
ICE-RR-OL-243	51.57438	-31.24683	4(a)(ii): FOS + 60 M	1.000
ICE-RR-OL-244	51.56905	-31.22153	4(a)(ii): FOS + 60 M	1.000
ICE-RR-OL-245	51.56397	-31.19610	4(a)(ii): FOS + 60 M	1.000
ICE-RR-OL-246	51.55916	-31.17053	4(a)(ii): FOS + 60 M	1.000
ICE-RR-OL-247	51.55460	-31.14485	4(a)(ii): FOS + 60 M	1.000
ICE-RR-OL-248	51.55031	-31.11906	4(a)(ii): FOS + 60 M	1.000
ICE-RR-OL-249	51.54628	-31.09315	4(a)(ii): FOS + 60 M	1.000
ICE-RR-OL-250	51.54251	-31.06715	4(a)(ii): FOS + 60 M	1.000
ICE-RR-OL-251	51.53901	-31.04106	4(a)(ii): FOS + 60 M	1.000
ICE-RR-OL-252	51.53577	-31.01488	4(a)(ii): FOS + 60 M	1.000
ICE-RR-OL-253	51.53280	-30.98862	4(a)(ii): FOS + 60 M	1.000
ICE-RR-OL-254	51.53010	-30.96228	4(a)(ii): FOS + 60 M	1.000
ICE-RR-OL-255	51.52766	-30.93589	4(a)(ii): FOS + 60 M	1.000
ICE-RR-OL-256	51.52550	-30.90943	4(a)(ii): FOS + 60 M	1.000
ICE-RR-OL-257	51.52360	-30.88292	4(a)(ii): FOS + 60 M	1.000
ICE-RR-OL-258	51.52197	-30.85636	4(a)(ii): FOS + 60 M	1.000
ICE-RR-OL-259	51.52062	-30.82977	4(a)(ii): FOS + 60 M	1.000
ICE-RR-OL-260	51.51953	-30.80315	4(a)(ii): FOS + 60 M	1.000
ICE-RR-OL-261	51.51872	-30.77650	4(a)(ii): FOS + 60 M	1.000
ICE-RR-OL-262	51.51817	-30.74984	4(a)(ii): FOS + 60 M	1.000
ICE-RR-OL-263	51.51790	-30.72316	4(a)(ii): FOS + 60 M	0.407
ICE-RR-OL-264	51.51790	-30.71230	4(a)(ii): FOS + 60 M & 5: 2500 m + 100 M	0.504
ICE-RR-OL-265	51.52267	-30.70124	5: 2500 m + 100 M	1.000
ICE-RR-OL-266	51.53227	-30.67945	5: 2500 m + 100 M	1.000
ICE-RR-OL-267	51.54200	-30.65779	5: 2500 m + 100 M	1.000
ICE-RR-OL-268	51.55186	-30.63629	5: 2500 m + 100 M	1.000
ICE-RR-OL-269	51.56185	-30.61493	5: 2500 m + 100 M	1.000
ICE-RR-OL-270	51.57197	-30.59373	5: 2500 m + 100 M	1.000
ICE-RR-OL-271	51.58222	-30.57268	5: 2500 m + 100 M	1.000
ICE-RR-OL-272	51.59259	-30.55179	5: 2500 m + 100 M	1.000
ICE-RR-OL-273	51.60309	-30.53105	5: 2500 m + 100 M	1.000
ICE-RR-OL-274	51.61371	-30.51048	5: 2500 m + 100 M	1.000
ICE-RR-OL-275	51.62446	-30.49006	5: 2500 m + 100 M	1.000
ICE-RR-OL-276	51.63533	-30.46981	5: 2500 m + 100 M	1.000
ICE-RR-OL-277	51.64633	-30.44973	5: 2500 m + 100 M	1.000
ICE-RR-OL-278	51.65744	-30.42982	5: 2500 m + 100 M	1.000
ICE-RR-OL-279	51.66867	-30.41007	5: 2500 m + 100 M	1.000
ICE-RR-OL-280	51.68003	-30.39050	5: 2500 m + 100 M	1.000
ICE-RR-OL-281	51.69150	-30.37110	5: 2500 m + 100 M	1.000
ICE-RR-OL-282	51.70309	-30.35187	5: 2500 m + 100 M	1.000
ICE-RR-OL-283	51.71479	-30.33283	5: 2500 m + 100 M	1.000
ICE-RR-OL-284	51.72661	-30.31396	5: 2500 m + 100 M	1.000
ICE-RR-OL-285	51.73854	-30.29527	5: 2500 m + 100 M	1.000
ICE-RR-OL-286	51.75058	-30.27677	5: 2500 m + 100 M	1.000
ICE-RR-OL-287	51.76274	-30.25845	5: 2500 m + 100 M	1.000
ICE-RR-OL-288	51.77500	-30.24032	5: 2500 m + 100 M	1.000
ICE-RR-OL-289	51.78738	-30.22238	5: 2500 m + 100 M	1.000
ICE-RR-OL-290	51.79986	-30.20463	5: 2500 m + 100 M	1.000
ICE-RR-OL-291	51.81245	-30.18707	5: 2500 m + 100 M	1.000
ICE-RR-OL-292	51.82514	-30.16970	5: 2500 m + 100 M	1.000
ICE-RR-OL-293	51.83794	-30.15253	5: 2500 m + 100 M	1.000
ICE-RR-OL-294	51.85085	-30.13556	5: 2500 m + 100 M	1.000
ICE-RR-OL-295	51.86385	-30.11878	5: 2500 m + 100 M	1.000
ICE-RR-OL-296	51.87695	-30.10221	5: 2500 m + 100 M	1.000
ICE-RR-OL-297	51.89016	-30.08585	5: 2500 m + 100 M	1.000
ICE-RR-OL-298	51.90346	-30.06968	5: 2500 m + 100 M	1.000
ICE-RR-OL-299	51.91686	-30.05372	5: 2500 m + 100 M	1.000
ICE-RR-OL-300	51.93036	-30.03797	5: 2500 m + 100 M	1.000
ICE-RR-OL-301	51.94395	-30.02243	5: 2500 m + 100 M	1.000
ICE-RR-OL-302	51.95763	-30.00710	5: 2500 m + 100 M	1.000
ICE-RR-OL-303	51.97141	-29.99199	5: 2500 m + 100 M	1.000
ICE-RR-OL-304	51.98527	-29.97708	5: 2500 m + 100 M	1.000

The Icelandic Continental Shelf – Partial Submission

Outer limit fixed point	Latitude (decimal degrees)	Longitude (decimal degrees)	Article 76 provision invoked	Distance to next point (M)
ICE-RR-OL-305	51.99923	-29.96240	5: 2500 m + 100 M	1.000
ICE-RR-OL-306	52.01327	-29.94793	5: 2500 m + 100 M	1.000
ICE-RR-OL-307	52.02740	-29.93368	5: 2500 m + 100 M	1.000
ICE-RR-OL-308	52.04162	-29.91965	5: 2500 m + 100 M	1.000
ICE-RR-OL-309	52.05592	-29.90585	5: 2500 m + 100 M	1.000
ICE-RR-OL-310	52.07030	-29.89226	5: 2500 m + 100 M	1.000
ICE-RR-OL-311	52.08477	-29.87891	5: 2500 m + 100 M	1.000
ICE-RR-OL-312	52.09931	-29.86578	5: 2500 m + 100 M	1.000
ICE-RR-OL-313	52.11393	-29.85287	5: 2500 m + 100 M	1.000
ICE-RR-OL-314	52.12864	-29.84020	5: 2500 m + 100 M	1.000
ICE-RR-OL-315	52.14341	-29.82776	5: 2500 m + 100 M	1.000
ICE-RR-OL-316	52.15826	-29.81555	5: 2500 m + 100 M	1.000
ICE-RR-OL-317	52.17319	-29.80357	5: 2500 m + 100 M	1.000
ICE-RR-OL-318	52.18818	-29.79184	5: 2500 m + 100 M	1.000
ICE-RR-OL-319	52.20325	-29.78033	5: 2500 m + 100 M	N/A