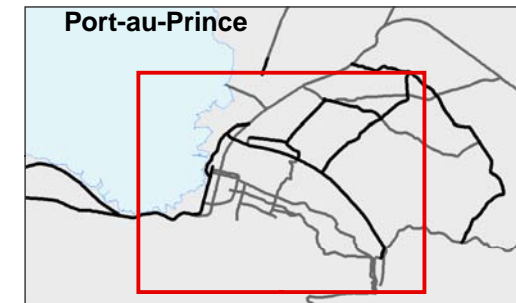
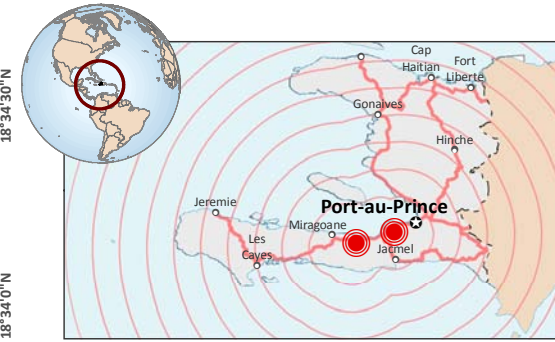
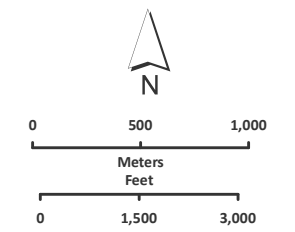


HAITI : PORT AU PRINCE DAMAGE ASSESSMENT AS OF 13/01/2010



- | | |
|-------------------|----------------------------|
| | Landmark |
| | Embassy |
| | Gas Station National |
| | Hospital |
| | Hotel |
| Assessment | |
| | Damaged Building |
| | Gathering Area |
| | Spontaneous Gathering Area |



Projection: Geographic
Unit: Meter
Datum: WGS 84
Data Source:
United Nations Stabilization Mission in Haiti,
Geographic Information Services (MINUSTAH GIS)
Imagery courtesy GeoEye-1 (13/01/2010)

Analysis jointly conducted by
United Nations Cartographic Section,
and G-MOSAIC Project Partners (EU FP7-GMES)
and German Aerospace Centre (DLR)
*The boundaries and names shown and the designations used
on this map do not imply official endorsement or acceptance
by the United Nations.*

