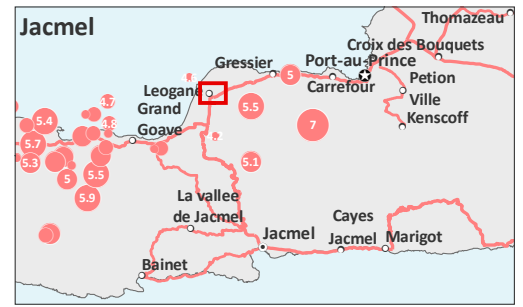
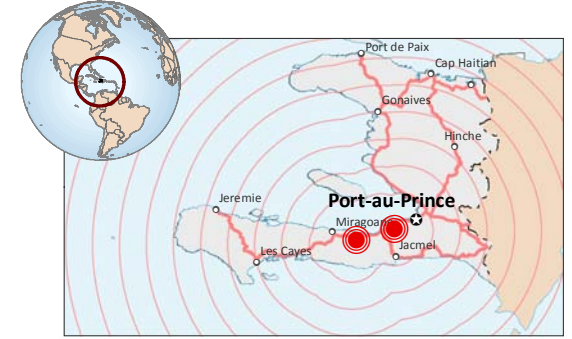
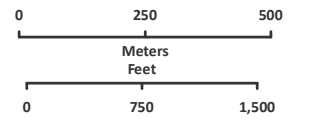


HAITI : LEOGANE DAMAGE ASSESSMENT AS OF 21/01/2010



Gas Station	National
Hospital	Primary
Hotel	Secondary
Market	Unclassified
UN Facility	
Assessment	Road Condition
Damaged building	Limited
Spontaneous Gathering Areas	Blocked



Projection: Geographic
Unit: Meter
Datum: WGS 84
Data Source:
United Nations Stabilization Mission in Haiti,
Geographic Information Services (MINUSTAH GIS)
Imagery courtesy GeoEye-1 (13/01/2010)

Analysis jointly conducted by
United Nations Cartographic Section,
and G-MOSAIC Project Partners (EU FP7-GMES)
and German Aerospace Centre (DLR)
The boundaries and names shown and the designations used on this map do not imply official endorsement or acceptance by the United Nations.

