



















Port-au-Prince HAITI

-  Building
-  Embassy
-  Fire Station
-  Gas Station
-  Hospital
-  Hotel
-  Prison
-  Highway
-  Primary Street
-  Secondary Street
-  Arterial Street
-  Unclassified
-  Infrastructure
-  Green Area
-  Industrial
-  Shanty Towns
-  Waterways

Source: Satellite Image 2006, GPS Survey 2006-09
 Projection: UTM Zone 18N
 Production Date: January, 2010
 Prepared & Printed By: MINUS TA H GIS Unit, Port-au-Prince, Haiti
 Contact Details: Any corrections or amendments should be addressed to: gisunit@un.org

Disclaimer: The boundaries and names shown and the designations used on this map do not imply official endorsement or acceptance by the United Nations



Scale: 1:35,000
 GIS MINUSTAH

Embassies	Hotels	Gas Stations	Hospitals	Prisons
Canada	Vias Lodge	National Gas	Hospital of Peace	National Penitentiary Annex
Chile	Le Plaza	National Gas	Hospital Canape-Vert	National Penitentiary
France	Olofson	National Gas		
Mexico	Prince	National Gas		
Spain	El Rancho	National Gas		
U.S.A.	Villa Creole	National Gas		
Argentina	Ritz	National Gas		
Bahamas	Montana	National Gas		
Bolivia	Ibo Lele	National Gas		
Brazil		National Gas		
Dominican Republic		National Gas		
Germany		National Gas		
Israel		National Gas		
Sweden Vice-Consulate		National Gas		
Primature				
Prime Minister's Residence				
Karibe Convention Center				
HNP DG House				
PAP Fire Dept				

